
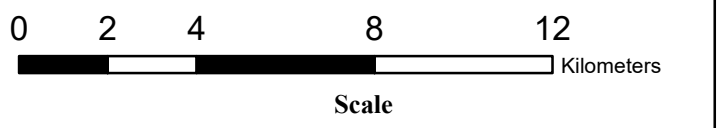
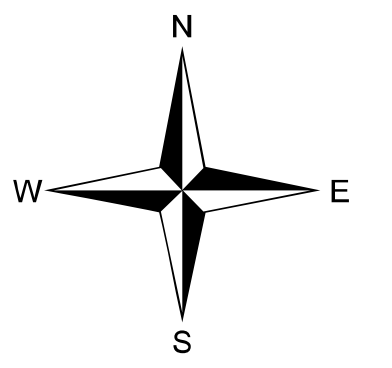


**Schedule A**  
**Ungulate Winter Range**  
**UWR Plan Number U-1-013**

Total Area 4255 ha  
**AMENDED**

**Legend**

 Ungulate Winter Range



Contour Interval 200 m  
Projection UTM Zone 10  
Datum NAD 83

For more information contact  
Habitat Management Section  
Resource Management Objectives Branch  
Ministry of Forests, Lands,  
Natural Resource Operations and  
Rural Development  
250-356-1113

Map Produced by the  
Knowledge Management Branch  
Ministry of Environment and  
Climate Change Strategy

