






**Schedule A Map**  
**Ungulate Winter Range Amendment**  
**Kootenay Boundary Region (4)**  
**UWR U-4-012, Unit No. 1**

-  Amended Ungulate Winter Range
-  Previous Ungulate Winter Range
-  Provincial Parks
-  Wildlife Management Areas



Contour Interval: 100m  
Projection: UTM Zone 11, Datum NAD 83



**Map produced by:**  
The Fish and Wildlife  
Information Services Section  
Ministry of Water, Land and  
Resource Stewardship  
**March 11, 2025**

**For more information contact:**  
Land Use Planning and  
Cumulative Effects Division  
Strategic Land Use,  
Kootenay Boundary Region (4)  
Ministry of Water, Land and  
Resource Stewardship  
250-387-4312