


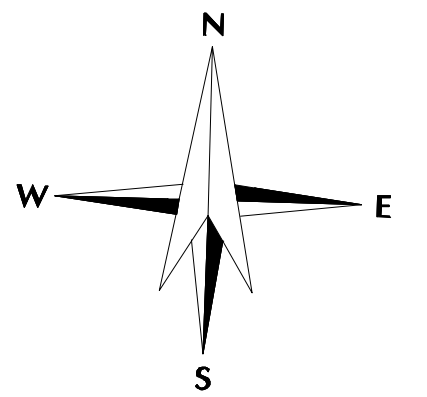


**Schedule A**  
**Ungulate Winter Range**  
**UWR Plan No. U-7-015**

**Total Area 52606 ha**


### Legend

- |   |   |
|---|---|
|  | Road - Main                                 |
|  | Road (Gravel Undivided) - 1 Lane            |
|  | Road (Unimproved)                           |
|  | Road - Paved.lanes.2.Undivided              |
|  | Rail Line (Single Track)                    |
|  | River/Stream - Dry                          |
|  | River/Stream - Indefinite                   |
|  | Contour - Index                             |
|  | Marsh                                       |
|  | Swamp                                       |
|  | Ungulate Winter Range<br>(including Unit #) |



Signed this \_\_\_\_ day of \_\_\_\_\_, \_\_\_\_  
Chris Trumpy, Deputy Minister  
Ministry of Environment

Scale 1:120000



Contour Interval 200 m  
Projection UTM Zone 10  
Datum NAD 83

For more information contact  
Identified Wildlife Management Strategy  
Ecosystems Branch  
Ecosystem Planning Section  
Ministry of Environment  
250-356-7789

Map Produced by the  
Ecosystems Branch  
Ministry of Environment  
December 12, 2005

