

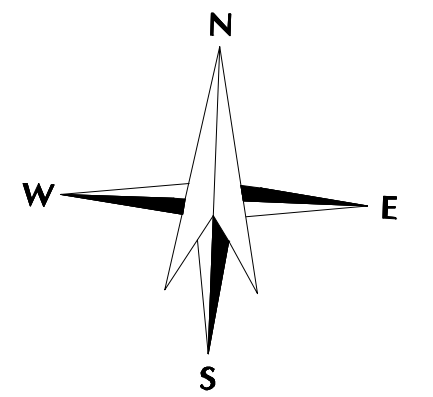


Schedule A Wildlife Habitat Area for Species at Risk

WHA #s 8-245 to 249; 274 to 278

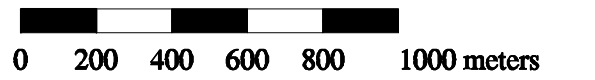
Legend

- | | |
|---|----------------------------------|
|  | Road - Main |
|  | Road (Gravel Undivided) - 1 Lane |
|  | Road (Unimproved) |
|  | Road (Paved Undivided) - 2 Lanes |
|  | Rail Line (Single Track) |
|  | River/Stream - Definite |
|  | River/Stream - Dry |
|  | River/Stream - Indefinite |
|  | Contour - Index |
|  | Contour - Intermediate |
|  | WHA - Management Zone |
|  | WHA - Core Area |
|  | Wetlands |



Signed this ____ day of _____, _____,
Joan Hesketh, Deputy Minister
Ministry of Environment

Scale 1:20000



Contour Interval 20 m
Projection UTM Zone 11
Datum NAD 83

**For more information contact
Identified Wildlife Management Strategy
Ecosystems Branch
Conservation Planning Section
Ministry of Environment
250-356-7789**

Map Produced by the
Ecosystems Branch
Ministry of Environment
May 21, 2008

