

# Killer Whales and Coastal Log Management

AN OVERVIEW OF FUTURE USES OF ROBSON BIGHT



Province of  
British Columbia  
Ministry of  
Environment

HIAI ?



**Province of British Columbia**  
**Ministry of Environment**  
ASSESSMENT AND PLANNING DIVISION

**APD BULLETIN NO. 6**

**KILLER WHALES AND  
COASTAL LOG MANAGEMENT:  
AN OVERVIEW OF FUTURE USES OF  
ROBSON BIGHT, BRITISH COLUMBIA**

Robson Bight Study Team  
COORDINATED BY ASSESSMENT BRANCH

**Victoria, B.C.**  
**June 1981**

### **Canadian Cataloguing in Publication Data**

Robson Bight Study Team.

Killer whales and coastal log management

(APD bulletin, ISSN 0228-5304 ; no. 6)

Bibliography: p.

ISBN 0-7719-8712-9

1. Killer whale. 2. Logging - Environmental aspects - British Columbia - Robson Bight. 3. Robson Bight (B.C.) I. British Columbia. Ministry of Environment. Assessment Branch. II. British Columbia. Ministry of Environment. Assessment and Planning Division. III. Title. IV. Series.

QL737.C432R62 639.9'7953'0971134 C81-092320-3

© Copyright 1980. B.C. Ministry of Environment.  
First Printing 1980.

# TABLE OF CONTENTS

	PAGE
LIST OF FIGURES .....	i
LIST OF APPENDICES .....	ii
THE ROBSON BIGHT STUDY TEAM .....	iii
ACKNOWLEDGEMENTS .....	iv
EXECUTIVE SUMMARY .....	v
CONCLUSIONS .....	vi
RECOMMENDATIONS .....	viii
1. INTRODUCTION .....	1
1.1 The Issue .....	1
1.2 Terms of Reference .....	3
1.3 The Study Area .....	3
1.4 Background to the Tsitika Plan.....	5
2. THE BIOLOGY OF KILLER WHALES IN THE ROBSON BIGHT AREA AND NORTHERN JOHNSTONE STRAIT .....	7
2.1 World Status .....	7
2.2 British Columbia and Washington .....	7
2.3 Robson Bight and Northern Johnstone Strait .....	11
3. ALTERNATIVES FOR HANDLING TSITIKA LOGS .....	15
3.1 Background .....	15
3.2 Log Transportation Options .....	15
3.3 Financial Costs and Other Implications for Identified Options .....	18
4. IMPLICATIONS TO KILLER WHALES OF LOG HANDLING OPTIONS AND LOGGING THE TSITIKA WATERSHED .....	21
4.1 Implications of Log Handling Options .....	21
4.2 Implications of Logging the Tsitika Watershed .....	23
5. IMPLICATIONS OF LOG HANDLING OPTIONS TO THE TSITIKA PLAN .....	25
5.1 Forest Sector .....	25
5.2 Fish and Wildlife Resources .....	25
6. OTHER LAND USE PROPOSALS AND PLANS FOR ROBSON BIGHT .....	27
6.1 Proposals for an Ecological Reserve .....	27
6.2 Proposal for a Provincial Park .....	29
7. POSITION OF THE PUBLIC WITH RESPECT TO ROBSON BIGHT .....	31
List of Previous APD Bulletins .....	inside back cover

## LIST OF FIGURES

	PAGE
1. Location of Study and Killer Whale Core Area .....	2
2. Land Reserves and Log Transfer Options at Robson Bight .....	4
3. The Summer Ranges, Core Areas and Approximate Sizes of the Three Killer Whale Communities in British Columbia .....	9
4. Typical Movement Pattern of Killer Whales in Johnstone Strait and Robson Bight; Location of Rubbing Beaches .....	10
5. Schematic Diagram Showing Options for Transporting Lower Tsitika Timber .....	17
6. Sierra Club Park Proposal and Proposed Ecological Reserves in the Lower Tsitika Watershed .....	30

**LIST OF APPENDICES**

	PAGE
A. News Release, Ministry of Environment, Province of British Columbia, December 9, 1980. "Killer Whale Conflict Studied" ...	33
B. News Release, Minister of Lands, Parks and Housing, Province of British Columbia, January 26, 1981. "Environment Reserve Established at Robson Bight" .....	35
C. Terms of Reference: Robson Bight Killer Whale and Log Handling Overview Study .....	37
D. Letter: Professor H.D. Fisher, University of British Columbia, to Mr. Ray Ostby, Chairman, Tsitika Planning Committee, October 11, 1978. Subject: Use of Robson Bight by Killer Whales .....	39
E. Persons Involved in Research or Observations in the Robson Bight Area of Northern Johnstone Strait .....	41
F. Reports and Observations on Killer Whales at Robson Bight and Northern Johnstone Strait .....	43
G. Additional References .....	45

## ROBSON BIGHT STUDY TEAM

Bryan R. Gates, Chairman	Assessment and Planning Division, Ministry of Environment.
Ron Kot, Secretary	Assessment and Planning Division, Ministry of Environment.
Ray B. Addison Viggo Holm (Alternate)	Strategic Studies Branch, Ministry of Forests.
Michael Bigg	Pacific Biological Station, Department of Fisheries and Oceans.
Hans Roemer Bristol Foster (Alternate)	Ecological Reserves Unit, Ministry of Lands, Parks and Housing.
Daryll M. Hebert Gordon Smith (Alternate)	Fish and Wildlife Branch, Ministry of Environment.
Robert L. Mitton	Land Administration, Vancouver Island Region, Ministry of Lands, Parks and Housing.

## ACKNOWLEDGMENTS

The study team wishes to acknowledge the following individuals who have kindly responded to our request for information and guidance on this unique problem:

Grant Ainscough	MacMillan Bloedel Ltd.
Jim Borrowman	Robson Bight Preservation Committee, Top Island Econauts.
William Bourgeois	MacMillan Bloedel Ltd.
Adolph Ceska	Ceska Geobotanical Research Co.
H. Dean Fisher	Dept. of Zoology, University of B.C.
John K. Ford	Dept. of Zoology, University of B.C.
William Harrower	Robson Bight Preservation Committee, Top Island Econauts.
Alexandra Hubbard	Independent Researcher.
Jeff Jacobsen	Independent Researcher.
William Mackay	Robson Bight Preservation Committee, Top Island Econauts.
Robin Morton	Aqua Cine Productions Ltd.
Nick Orton	Aqua Cine Productions Ltd.
Paul Spong	Orcalab - Pacific Killer Whale Foundation, Greenpeace Foundation.
George and Kay Wood	Sierra Club of Western Canada.

In addition, the assistance of members of the Tsitika Follow-up Committee who met with the study team to share their views on this issue, the Top Island Econauts who assisted the study team on a tour of the area, and the marine mammal research staff of the Pacific Biological Station, Nanaimo, is gratefully acknowledged.

## EXECUTIVE SUMMARY

On December 9, 1980, the Honourable Stephen Rogers, Minister of Environment for the Province of British Columbia, announced the appointment of a special study team to report on a potential conflict involving habitat of the killer whale and a possible log handling facility at Robson Bight, on the northeast coast of Vancouver Island.

The appointment of the study team followed a presentation to the Minister by the Robson Bight Preservation Committee and Aqua Cine Productions Ltd. who expressed fears that human and industrial activities associated with use of the Bight for log handling may disrupt the marine environment. The result could be alienation of the whales from this apparently traditional and unique habitat.

The interagency team was assembled in December, 1980, and was to report by the spring of 1981. In order to provide interim protection to the shoreline and waters of Robson Bight while studies were in progress, the Honourable James Chabot, Minister of Lands, Parks and Housing, placed an interim reserve over the area. This reserve came into effect on January 26, 1981 and will remain for three years or until such time as studies currently underway are completed and decisions reached.

The Study Team examined available information about the importance of Robson Bight both to killer whales and to the forest industry. This was supplemented by the knowledge and experience of many technical specialists and informed lay-persons. Although some of the data obtained were subjective or preliminary, the general body of information obtained was sufficient to impart clear direction to the following conclusions and recommendations:

## CONCLUSIONS

1. Robson Bight plays a unique role in the ecology of killer whales by serving as "core" habitat for a large portion of the population which has its range through Johnstone Strait and northern Vancouver Island waters.
2. High significance is attached to Robson Bight as a killer whale habitat because:
  - a) it is considered to be the best area in the world for observing concentrations of killer whales;
  - b) disruption of killer whale activity in the Bight would pose a risk to a large portion of this northern community of killer whales.
3. Killer whales could be adversely affected by industrial activity in Robson Bight:
  - a) Current proposals for a log handling operation in Robson Bight present a significant risk to the whales which use the Bight and adjacent beach areas regularly throughout the summer months.
  - b) Although few data exist to quantify the winter use of Robson Bight by killer whales, limiting log transportation in Robson Bight to the winter months would also present a significant risk to killer whales.
4. There appears to be overwhelming public support for the protection of Robson Bight and the killer whales which use it.
5. Although studies of alternative log transportation methods continue, preliminary information indicates that at least one alternative (road haul via Eve River) would be only marginally more expensive than a facility at Robson Bight. Further assessment is essential to prove the technical feasibility of winter use of this and other road haul options.

6. The present 3-year interim reserve over Robson Bight does not cover a sufficiently wide upland zone to buffer Robson Bight from the direct impacts (sights and sounds) associated with logging.
7. Increasing public use of the area through improved boat and vehicle access will require a commitment from government to manage the movement and activities of people, not only for the protection of killer whales and their habitat, but also for the protection of any Ecological Reserve which may be approved for the area. There is an immediate need to regulate boat traffic in Robson Bight during the summer months.
8. Creation of an Ecological Reserve over the killer whale core area would generally benefit killer whales. However, there may be more appropriate legislation than the Ecological Reserves Act for establishing and managing a reserve in this area. It is likely that any form of reserve will attract people and will compound the problem of protecting the whales. A comprehensive management program, backed by combined legislative powers which can control visitor activities on and under the water, as well as on the adjacent uplands, is required.
9. The Tsitika Watershed Integrated Resource Plan was developed without reference to killer whales. As a result, there may be some aspects of this plan which put the whales at risk. In order to be considered a fully integrated plan and to accommodate the requirements of killer whales, the Plan may require revision.

## RECOMMENDATIONS

### RECOMMENDATION 1: REGARDING INDUSTRIAL ACTIVITY IN ROBSON BIGHT

The Study Team is unanimous in recommending that the requirements of killer whales be given the highest priority in any decision regarding the use of Robson Bight and the adjacent upland.

On the basis of the information and opinions considered in this report, none of the options identified to date for a log handling facility in Robson Bight would serve to protect the value of the area to killer whales. To achieve such protection, a reserve or combination of reserves over the area appears essential. Human activity in the killer whale core area will increase, and since this in itself will threaten the whales and their habitat, a comprehensive management program is required.

Following are two courses of action distinguished by the level of risk to killer whales from log handling activity in Robson Bight. The advantages and disadvantages of each are discussed below. OPTION A provides for an immediate decision to protect the killer whale core area and to rule out industrial use of Robson Bight. OPTION B is structured to defer the decision and to allow for a more thorough consideration of costs to the forest sector, as well as evaluation of other possible log handling methods and the associated risks of each to killer whales.

In view of the study team's position as noted above, a careful approach to managing risks to killer whales, based on present knowledge, is favoured. OPTION A is the course of action recommended by the Robson Bight Study Team.

#### OPTION A: DECISION NOW - RULE OUT INDUSTRIAL ACTIVITY IN ROBSON BIGHT

Immediately disallow any industrial activity in Robson Bight. Continue the present interim reserve over the Robson Bight area until a suitable and permanent reserve or reserve/park

combination can be established. Selection of this option would involve a commitment from the Provincial Government to manage the area.

Steps toward implementing this option are:

- a) drafting by the Robson Bight Study Team or by a designated lead agency of:
  - i) proposed boundaries for a suitable reserve or combination of reserves over the killer whale core area and adjacent uplands;
  - ii) a comprehensive management plan which will protect the core habitat, control the activities and movement of people visiting the area, and provide the necessary level of isolation of people from the whales<sup>1</sup>;
- b) assessment of legislative alternatives<sup>2</sup> for establishing and managing the proposed reserve or combination of reserves, followed by selection by government of the most suitable alternative;
- c) appointment by government of an appropriate lead agency to implement the reserve and plan proposals.

Advantages:

1. Provides the highest degree of protection for Robson Bight and killer whales which use the area.
2. Action is supported by public interest groups.

---

<sup>1</sup> This task should involve consideration of the Tsitika Watershed Integrated Resource Plan and the current assessment by the Parks and Outdoor Recreation Division (Lands, Parks and Housing) of the Sierra Club's park proposal.

<sup>2</sup> Existing legislation which should be considered includes: the Environment and Land Use Act; the Ecological Reserves Act; the Parks Act; the Land Act. Reference to federal legislation as well as to new provincial legislation should also be made.

3. Provides an opportunity to preserve the last major estuary on the east coast of Vancouver Island in an undeveloped state.
4. Retains options for future land use decisions.

Disadvantages:

1. Eliminates the possibility of developing a log handling facility in Robson Bight without provision to consider new technologies which may pose less risk to killer whales than any of the options identified to date<sup>1</sup>.
2. Eliminates the flexibility to consider further options for a log handling facility in Robson Bight should all adverse road haul options prove infeasible for a winter operation.
3. All financial and employment cost implications and overall effects on the Tsitika Plan are not determined at this time.

OPTION B: DECISION DEFERRED - CONSIDER LOG HANDLING ACTIVITY IN ROBSON BIGHT IN RELATION TO FOREST SECTOR COSTS AND TO NEW TECHNOLOGIES FOR LOG HANDLING

Immediately reject present log handling options for Robson Bight as these are judged to pose significant risks to killer whales. Continue the present interim reserve over the Robson Bight area until the costs and feasibility of overland haul options and winter stockpiling of logs are further assessed. If, after review by the Tsitika Follow-up Committee, the results of this assessment indicate that there is no feasible alternative for transporting lower Tsitika Timber other than the use of Robson Bight, the Company then has the option to advance a new concept.

It is necessary that any such new concept be advanced by early 1982 in order to allow sufficient time before winter logging is scheduled to begin (January, 1986) for the following to occur:

- a review of the concept by the Robson Bight Study Team to determine whether or not it presents an acceptably low level of risk to killer whales<sup>1</sup>;

<sup>1</sup> At present, the Study Team is not aware of any existing log handling facility or any proposal which would meet this criterion.

- an environmental impact assessment of the new concept as it relates to the Tsitika estuary and to nearby resources (as provided for in the Tsitika Plan);
- engineering and design of the new facility to meet environmental requirements, both for whales and for other resources;
- construction of the necessary haul road to Robson Bight.

Thus, selection of Option B would lead to a decision by government either to accept a new proposal for a Robson Bight facility in combination with a reserve for the remainder of the killer whale core area; or to reject any new proposals and to proceed with reserve development as is outlined in OPTION A.

Advantages:

1. Permits a more thorough evaluation of log transportation options, including the feasibility of a winter haul, and permits refinement of both financial and employment cost estimates.
2. Provides flexibility for future choice by allowing the forest industry to consider new technologies for log handling in the Robson Bight area.

Disadvantages:

1. Delays finalizing some components of the management plan for the Tsitika watershed.
2. Will likely receive negative public reaction.

RECOMMENDATION 2: REGARDING LOGGING ACTIVITY IN THE TSITIKA WATERSHED

Following a decision on Recommendation 1, it is recommended that the Tsitika Follow-up Committee review, for the purpose of amending as necessary, the Tsitika Watershed Integrated Resource Plan to ensure that any

direct and indirect effects of logging do not impact severely on killer whales.

The Tsitika Follow-up Committee should first seek additional information on the potential impacts on killer whales which could result from the logging program prescribed for the Tsitika watershed. Where it is deemed that the Plan must be revised to accommodate the requirements of killer whales, the following would apply:

- a) Provided that the intent of the Plan to guide forest harvesting within the Tsitika drainage will not be altered, the necessary amendments should be made subject to ratification by the Environment and Land Use Technical Committee (ELUTC).
  
- b) In the case of significant implications for any resource sector, the Environment and Land Use Committee, on the advice of the Tsitika Follow-up Committee and the ELUTC, should consider re-opening the Plan to allow reassessment of management alternatives.

### RECOMMENDATION 3: REGARDING REVISION OF THE INTERIM RESERVE BOUNDARY

Should the government select Option B of Recommendation 1 as its preferred course of action (i.e., defer decision and consider new log handling proposals for Robson Bight), it is recommended that the Lands and Housing Regional Operations Division immediately redraft the boundaries of the 3-year interim reserve for the Robson Bight area. The objective would be to provide adequate screening from the sights and sounds of near-shore, land-based activities and of taking full advantage of topography and areas of uneconomic timber. In preparing this revision, input from the Tsitika Follow-up Committee and the Ecological Reserves Unit should be sought.

## 1. INTRODUCTION

### 1.1 THE ISSUE

Robson Bight is a small, remote bay on the northeast coast of Vancouver Island situated midway between Kelsey Bay and Port McNeill<sup>1</sup>. The Bight is contiguous with Johnstone Strait and, at its mouth, measures approximately 3.5 kilometres across (Figure 1). It is the site of a potential conflict between killer whales (Orcinus orca) and the marine transport of logs. This report examines this conflict as well as other activities which have implications to the killer whales which use Robson Bight.

Recently, Robson Bight and the adjacent shoreline have been recognized as important components in the habitat of killer whales. They are described as forming a "core" area for a large number of killer whales which range through Johnstone Strait and the northern Vancouver Island waters. In recent years, the Bight has experienced increasing use by whale researchers and the public because of the prime opportunities it offers for observing this species in its natural habitat.

Under the terms of a 1978 Provincial Government decision which approved a resource development plan for the watershed of the Tsitika River<sup>2</sup>, MacMillan Bloedel Ltd. is now proceeding to harvest timber from the Tsitika drainage. A number of options for transporting this timber involve the establishment of a log handling facility in Robson Bight.

Strong concerns have been expressed that this and other forms of industrial activity would be incompatible with the use of the area by killer whales. These concerns include the potential for impacts to whales through: occupation of shoreline waters by booming and barging facilities;

---

<sup>1</sup> The specific coordinates of Robson Bight are between 126°33' and 126°36'W; and 50°28' and 50°29'N.

<sup>2</sup> The entire Tsitika watershed is currently being managed under the Tsitika Watershed Integrated Resource Plan, October, 1978.




Figure 1 Location of Study and Killer Whale Core Area

increased noise levels; and deterioration of marine habitat through the accumulation of wood debris and silt.

On December 9, 1980, the Honourable Stephen Rogers, Minister of Environment for the Province of British Columbia, announced the appointment of a special study team (Page i and Appendix A) to describe the interactions and risks involved and to recommend an appropriate course of action to resolve the issue.

In order to provide interim protection to the shoreline and waters of Robson Bight while studies were in progress, the Honourable James Chabot, Minister of Lands, Parks and Housing, on January 26, 1981, placed an interim reserve over the area (Appendix B). This reserve includes Robson Bight, the estuary of the Tsitika River and certain adjacent uplands (see Figure 2), and is to remain in effect for three years or until such time as studies currently underway are completed.

## 1.2 TERMS OF REFERENCE

Terms of Reference were developed by the study team in January, 1981. In general, they called for a short-term study to assess only existing information; no new data collection programs were anticipated.

The analysis was to focus on the ecology of killer whales and the potential impacts or risks to killer whales from log handling proposals in Robson Bight. In addition, the potential impacts, risks or benefits of other activities and land use proposals were to be addressed. Finally, recommendations for alternative courses of action were to be proposed. (See Appendix C for the complete terms of reference).

## 1.3 THE STUDY AREA

At the outset of this investigation, sufficient evidence of killer whale activity in the Robson Bight area was available to warrant concern for shoreline habitat which extended both east and west of Robson Bight proper. Thus, if all of the beaches and shoreline used with some regularity by killer whales are considered, the boundaries of the study area (or "core" area as it will be referred to here) include a shoreline distance of approximately 9 kilometres (Figure 1).

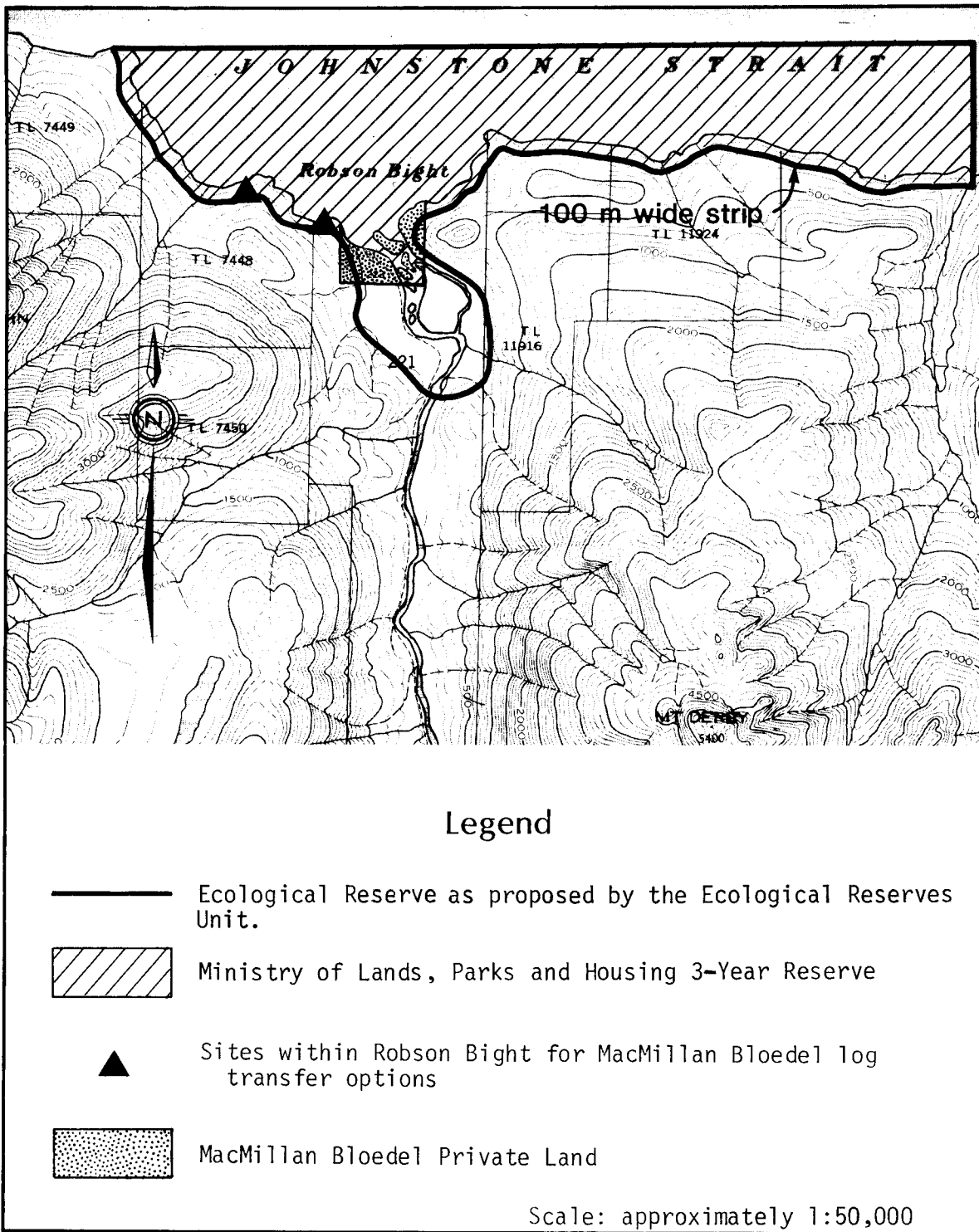


Figure 2 Land Reserves and Log Transfer Options at Robson Bight

The shoreline is generally steeply sloping, debris-free, and made up of smooth, rounded bedrock and small boulders. Pebble beaches are located at the western end of Robson Bight, while gravel beaches and rock faces are common for 1 to 2 kilometres east of the Bight.

Robson Bight lies at the mouth of the Tsitika River, a 39,490-hectare, 42-kilometre-long watershed which rises from sea level to 1,780 metres. This watershed and adjacent upland lie within the Coastal Western Hemlock Biogeoclimatic Zone, with the climate classified as Marine West Coast. Precipitation at lower elevations averages about 250 cm per year. The higher elevations receive more precipitation, with much of this accumulating as snow.

The Tsitika estuary consists primarily of cobbles, gravels and coarse sands, with emergent vegetation established on its upper margin. This small delta, with three main channels, drops steeply into Johnstone Strait which has a depth of 439 metres.

At present, evidence of human disturbance in the area is slight. Two small frame structures on the shoreline serve as temporary accommodations for researchers and occasional visitors. The upland spruce forest at the edge of the estuary is used occasionally by campers, but shows few signs of disturbance. A telegraph line was constructed on the western side of the Tsitika River valley but, today, only decayed telegraph poles and an overgrown trail remain. A few old stumps on the western perimeter of the Bight give evidence of selective logging along the shoreline.

In general then, Robson Bight can be considered to be in near-pristine condition.

#### 1.4 BACKGROUND TO THE TSITIKA PLAN

The intent of the Tsitika Watershed Integrated Resource Plan is to allow logging while preserving important non-timber resource values. Although the plan is now being implemented, two outstanding matters are pertinent to the killer whale issue:

- a. The plan did not resolve the question of potential industrial use of the Tsitika estuary. As a result of concerns for fishery, wildlife, recreational and marine values on the estuary and adjacent shoreline, and because of a proposal for an Ecological Reserve over the estuary, the Plan requires MacMillan Bloedel to evaluate log transportation options in addition to its original proposal which involves the use of the estuary. If there should prove to be no viable options, the Plan then calls for an environmental impact assessment of the original proposal. Environmentally acceptable facilities would have to be designed.
  
- b. The killer whales which use Robson Bight were not considered during the preparation of the Plan. Information regarding the importance of Robson Bight for killer whales was not presented to the Tsitika Planning Committee until after the Tsitika Plan was prepared. (For the first correspondence on this subject see Appendix D).

Given the above, it follows that consideration for killer whales will affect both the choice of a log handling option and the Tsitika Plan itself.

## 2. THE BIOLOGY OF KILLER WHALES IN THE ROBSON BIGHT AREA AND NORTHERN JOHNSTONE STRAIT

At least 14 persons have undertaken research on killer whales in the Robson Bight area in the eleven years from 1970 to 1980 (Appendix E). Much of the following information is taken from reports and other records of this research (Appendix F), and from results of a questionnaire, "Data and Comments on the Use by Killer Whales of the Robson Bight Area and Northern Johnstone Strait", which was prepared and circulated by the study team<sup>1</sup>.

### 2.1 WORLD STATUS

Killer whales consist of one species, Orcinus orca, which is found in all oceans of the world. While total numbers are unknown, the species is not considered abundant anywhere. The low numbers have made studies of the life history of the species difficult, with the result that little is known about such important aspects as feeding habits, social behaviour, birth season and rates of birth, death and growth.

The commercial value of killer whales is limited to a few hundred killed annually by the world's whaling nations and, in recent years, a few individuals (less than one hundred) captured alive for zoos and aquaria from British Columbia, Washington and Iceland.

Based on current knowledge, there is little doubt that the inshore waters of British Columbia and Washington contain the largest known concentration of killer whales. Certainly this region provides the greatest accessibility to the species for public observation and research.

### 2.2 BRITISH COLUMBIA AND WASHINGTON

The relative abundance of killer whales in British Columbia resulted in the development of a small live-capture program. About 65 whales were taken from 1964 to 1977. The management needs for this program and

---

<sup>1</sup> These questionnaires are on file with the Assessment Branch, Ministry of Environment, Victoria, and with the Pacific Biological Station, Nanaimo.

general scientific interest in the species stimulated extensive studies in the past 10 years on abundance, movements and behaviour<sup>1</sup>.

The inshore population of killer whales in this region is divided into three communities, each of which consists of several long-term family groupings or "pods". The ranges of these communities are illustrated in Figure 3. One community consists of about 80 individuals (3 pods) which are year-round residents in Georgia Strait, Puget Sound, Juan de Fuca Strait and areas on the west coast. A second community consists of about 150 whales (12 pods), also apparently year-round residents, and extends from northern Georgia Strait to Kitimat and to west coast waters. Virtually no interchange or communication has been recorded between these two communities. The third community consists of about 50 individuals (14 pods) which travel within the regions of the other communities and perhaps elsewhere. These "transient" whales are seen at irregular intervals, are low in productivity and are believed either to be comprised of outcasts from the two resident communities or to have originated from other localities.

A characteristic feature of the two resident communities is a "core" area, the locations of which are indicated in Figure 3. For the southern community, this area is located off S.W. San Juan Island in southern Haro Strait, and for the northern community, it is centered at Robson Bight in northern Johnstone Strait. No such core area has been found for the transient pods.

When they are in their core area, killer whales exhibit changes in their behaviour, the most marked of which is an increase in time spent resting. In the Robson Bight core area, rubbing against rocks and pebbly beaches is also observed. Favorite rubbing beaches are shown in Figure 4. Although resting and rubbing occur elsewhere within the community range, it is clear that they occur most frequently in this core area.

---

<sup>1</sup> The largest body of data is on file with the Pacific Biological Station at Nanaimo, B.C. A substantial amount was also collected by Balcomb et al (1980) for Washington Waters. In addition, there are a number of others who have undertaken research on the species, particularly in Northern Johnstone Strait (Appendix F).

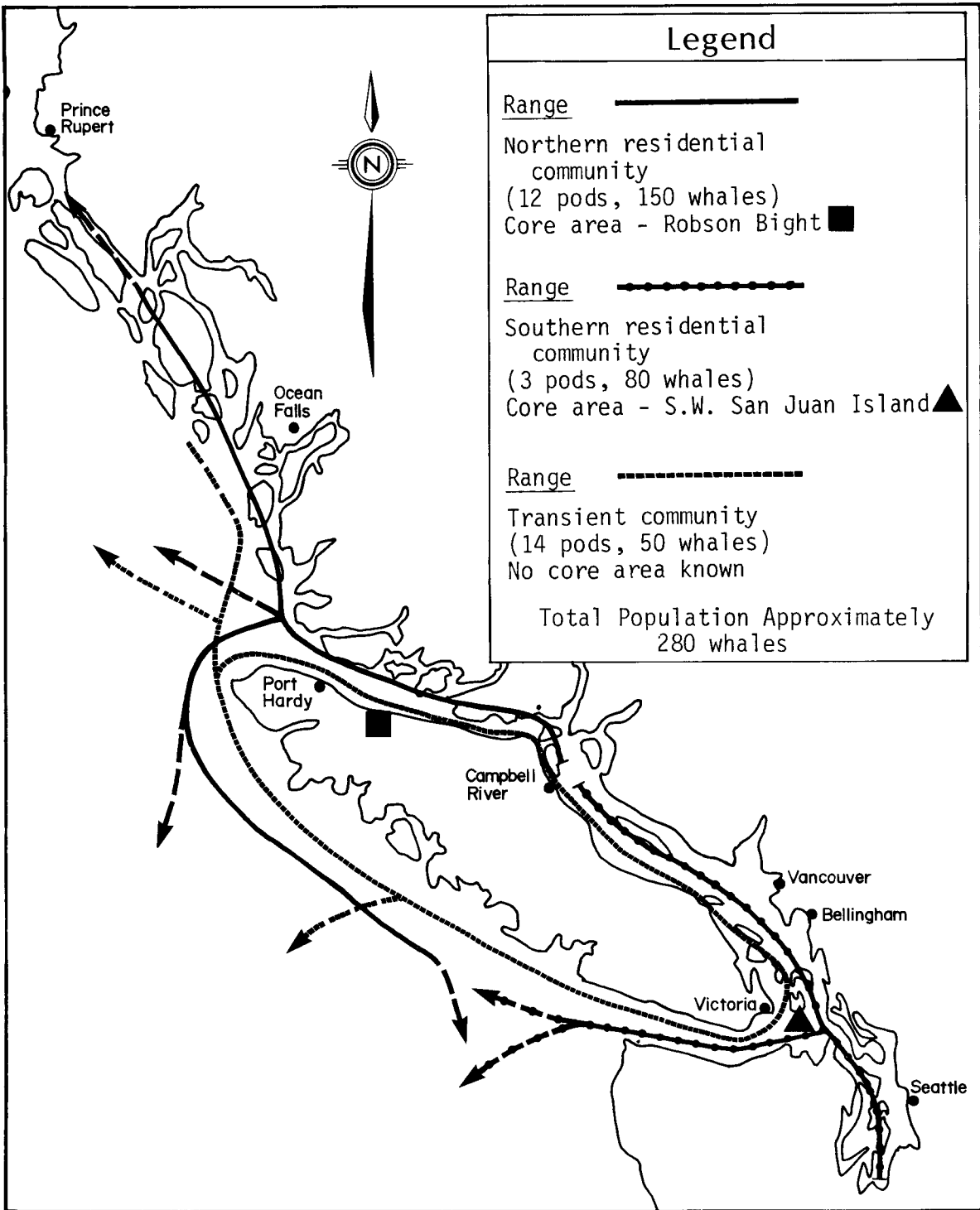


Figure 3 The Summer Ranges, Core Areas and Approximate Sizes of the Three Killer Whale Communities in British Columbia

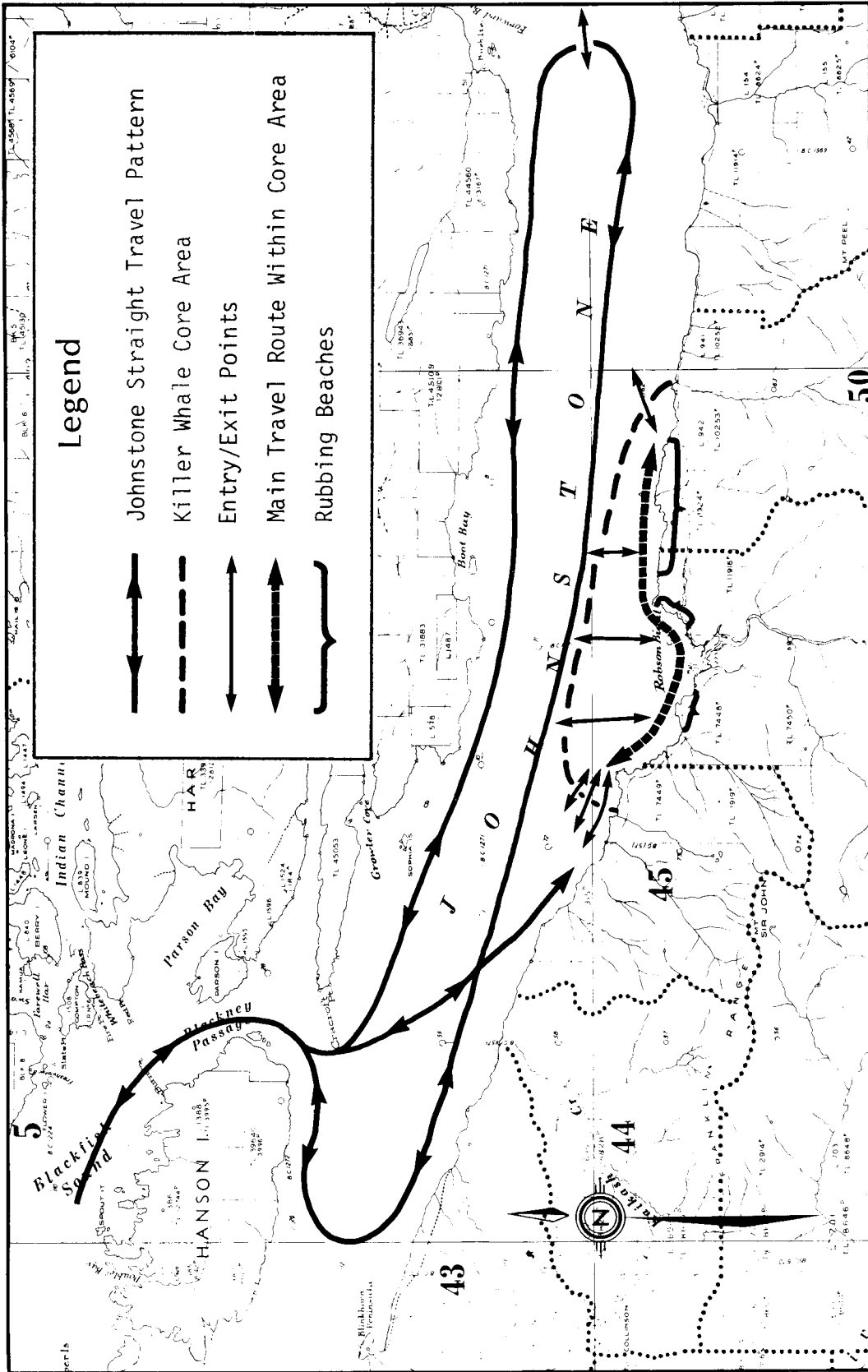


Figure 4 Typical Movement Patterns of Killer Whales in Johnstone Strait and Robson Bight; Location of Rubbing Beaches

Both of the known core areas are located close to shore and adjacent to concentrations of migrating salmon on which the whales feed. Both seem to be used most frequently when salmon are migrating. Presently, the full biological significance of these areas is unclear, primarily because most of the whales' activities are underwater and cannot be observed. Nevertheless, it is these activities and the use of a core area which form the basis for potential conflict between log handling and whales in Robson Bight. The key question which remains unanswered is whether or not forcing killer whales out of Robson Bight will affect their survival.

### 2.3 ROBSON BIGHT AND NORTHERN JOHNSTONE STRAIT

The following information is taken from the study team's questionnaire returns. The data are relevant to northern Johnstone Strait as well as to Robson Bight because research effort was not limited to the Bight itself.

#### a. Methods and Times of Study

Data have been collected each year from 1970 to 1980, with intensive studies occurring since 1973. Most observations were made during the summer months, partly because of weather and partly because of the apparent scarcity of whales in other seasons. The Pacific Biological Station and Paul Spong of Orcalab have completed some surveys during the fall to spring period.

The main methods of study have been to follow individual whales, each of which can be identified by unique natural markings on the dorsal fin and saddle patch. Aerial and boat censuses, filming, and vocal communication studies have been conducted in the study area.

#### b. Numbers

It is known that 7 to 8 pods, totalling 65 to 85 whales, utilize the Robson Bight core area and 12 pods, totalling about 125 whales, utilize northern Johnstone Strait. Another 9 pods with 65 whales have been observed within 60 kilometres of the Bight. Not all pods in the northern region make use of Johnstone Strait and Robson Bight to the same extent. The most common use of Robson Bight is by 3 pods totalling 30 whales.

c. Seasonal Use

Some killer whales are seen in northern Johnstone Strait during each month of the year although they are most common during the summer and early fall. Robson Bight is used mainly from June to September with occasional use to November. It remains unclear just how frequently the core area is used in other seasons.

d. Killer Whale Movement Patterns in Johnstone Strait/Robson Bight

Detailed summer records of whale movements by one observer in the area show that whales visited Robson Bight on 80% of the days when they were present in northern Johnstone Strait. Also, in 228 hours of observation in northern Johnstone Strait and Robson Bight, 24% of the whales' time was spent in Robson Bight. The pods move in and out of Robson Bight, generally remaining there for one to two hours at each visit. One pod was observed to visit Robson Bight four times in one day.

e. Behaviour

As noted above, whales behave differently in the Robson Bight area than in adjacent waters: there is less travelling, less feeding, more resting, more play, more rubbing on beaches, rocks and other objects, and perhaps more sexual activity than in the adjacent area of northern Johnstone Strait. In Robson Bight, the whales tend to stay within 15 to 30 metres of the shore. Underwater photography at the rubbing beaches has shown whales in unusual positions, including a vertical position with the nose touching the pebbly ocean floor.

f. Biological Significance of Robson Bight and Northern Johnstone Strait

It is clear that the significance of Robson Bight to killer whales is its use as a "core" area by at least half of the animals comprising the northern residential community. Since a core area is a characteristic feature of each of the two residential communities in B.C., it would seem to be of importance to the species. Yet there is no clear understanding of its function. There is mounting evidence that whales gather in northern Johnstone Strait in the summer to feed on the concentrations of

migrating salmon. The use of Robson Bight, then, may be no more than a convenient, quiet location close to shore where the various pods can socialize and rest between foraging periods. However, Robson Bight could also be the location for some important, and as yet unrecognized, social activity associated with productivity.

g. Effect of Boat Traffic on the Behaviour of Killer Whales in Robson Bight and Northern Johnstone Strait

The reaction of killer whales to boat traffic is different in Robson Bight than in the adjacent areas of northern Johnstone Strait. The reason is that in the former region they are mainly resting, while in the latter, they are mainly travelling. If approached by boat while in Robson Bight, whales resting or rubbing will disperse and leave the area. Whales in northern Johnstone Strait are usually "touring" or foraging, and frequently encounter ferries, tugs, fishing boats and other vessels. Their reaction is usually little more than to avoid collision.

h. Research and Observational Values of Robson Bight

The abundance and accessibility of killer whales in Robson Bight provide unique opportunities for public viewing and research. Public viewing occurs primarily from pleasure craft cruising the eastern waters of Vancouver Island. Trailer boat activity is increasing in the area, with trips emanating from Telegraph Cove and Port McNeill. At least one environmental group is planning to conduct whale watching tours to Robson Bight in the summer of 1981.

Robson Bight is now well-known to whale researchers as a prime location for all types of investigations into killer whale biology. There already exists substantial information about the whales' use of the area, some of which is recorded on film. But more information is required. A solid body of base data will be useful in documenting the importance of the core area, long-term changes in behavioural patterns and population trends in this northern killer whale community.

While the species can be seen periodically in all coastal areas of British Columbia and Washington, it can be seen with regularity only in the core areas of Robson Bight and San Juan Island; and of these two areas, Robson Bight offers the best chance for close observations. Movements into the Bight occur almost every day of the summer months, making it the best location known in the world for observing killer whales in their natural habitat.

### **3. ALTERNATIVES FOR HANDLING TSITIKA LOGS**

#### **3.1 BACKGROUND**

Marine transportation of timber is an essential feature of the coast forest industry but it is an increasing source of conflict. Because of the difficult terrain of coastal B.C. and the high cost of alternative transportation modes where they are available, the forest industry prefers to have access to sheltered tidewater locations. However, handling and storage of logs in estuaries or other protected foreshore waters can be detrimental to environmental or recreational values. The end result is usually a compromise between the needs of the forest sector and the other values being protected. Impacts to the other resources can be mitigated to a degree through measures such as dryland sorting, bundling logs prior to watering, avoiding shallow water sites, and directing operations to the least sensitive feasible alternative.

The evaluation of transportation of timber from the Tsitika River focuses on the winter season. The lower Tsitika Valley is a major source of future winter logging operations for MacMillan Bloedel's Eve River Division. This Division currently shuts down for approximately two months each winter but remains open for the remainder of the winter by logging low elevation sites in the Eve River drainage. Within five to six years, (probably by January, 1986), it will be necessary to move the winter logging operation into the lower Tsitika Valley or face the prospect of extended winter lay-offs. This consideration and the related road construction necessary to accommodate winter logging were factors in arriving at the land use decisions underlying the Tsitika Watershed Plan.

#### **3.2 LOG TRANSPORTATION OPTIONS**

At the outset of the Tsitika Planning process, a down-hill haul to the estuary from the lower portion of the Tsitika Valley, rather than a long adverse haul to the Eve River, naturally was considered to be most economical. However, concerns for estuarine resources (i.e. fisheries and recreation) were expressed and, as recommended in the Tsitika Plan, MacMillan Bloedel undertook to examine the relative costs of a number of

log transport options. Thus, while the original thrust of the Tsitika Plan was on cost versus potential impacts on fisheries and recreation, it is now necessary to look more broadly, and to include in the environmental examination the consequences to killer whales. The cost considerations developed by MacMillan Bloedel should remain the same.

A report entitled "Study of Booming Alternatives for Timber in the Lower Tsitika Drainage" (March, 1972)<sup>1</sup> was prepared for the Tsitika Follow-up Committee. Eight separate options were evaluated. These include four alternatives for trucking timber by road to a point outside Robson Bight, two alternatives for bundle booming and two alternatives for barging within Robson Bight. These options are shown schematically in Figure 5 and are described as follows:

a. Road Haul:

Three alternative road hauls direct timber to the existing dryland sort at the mouth of Eve River: Alternative 1 - Eve Route; 2 - Tlatlos route; and 3 - Beach route<sup>2</sup>. Another alternative for road hauling would be to a new dryland sort constructed at Naka Creek (Alternative 4) with the road location following a portion of the Eve River beach route noted above<sup>3</sup>.

b. Bundle Booming (Alternatives 5 and 8):

Two sites were considered for the entry of bundled logs into Robson Bight. The West Delta site at the periphery of the Tsitika estuary would have a dryland sort constructed adjacent to a watering and wet storage

---

<sup>1</sup> On file with the Assessment Branch, Ministry of Environment, Victoria.

<sup>2</sup> Because of the nature of the terrain, this "Beach" route would actually be well back from the shoreline.

<sup>3</sup> Another option mentioned during the course of this investigation was to transport timber by road via Lukwa Creek to link with Canadian Forest Products' rail system in the Nimpkish Valley. This route offers no apparent advantages over the Eve River route in terms of grade or snow conditions, brings in difficulties of shared transport and sorting facilities, and involves a long haul distance. Only if overwhelming technical problems are encountered with the other options would the Lukwa Creek route be considered further.

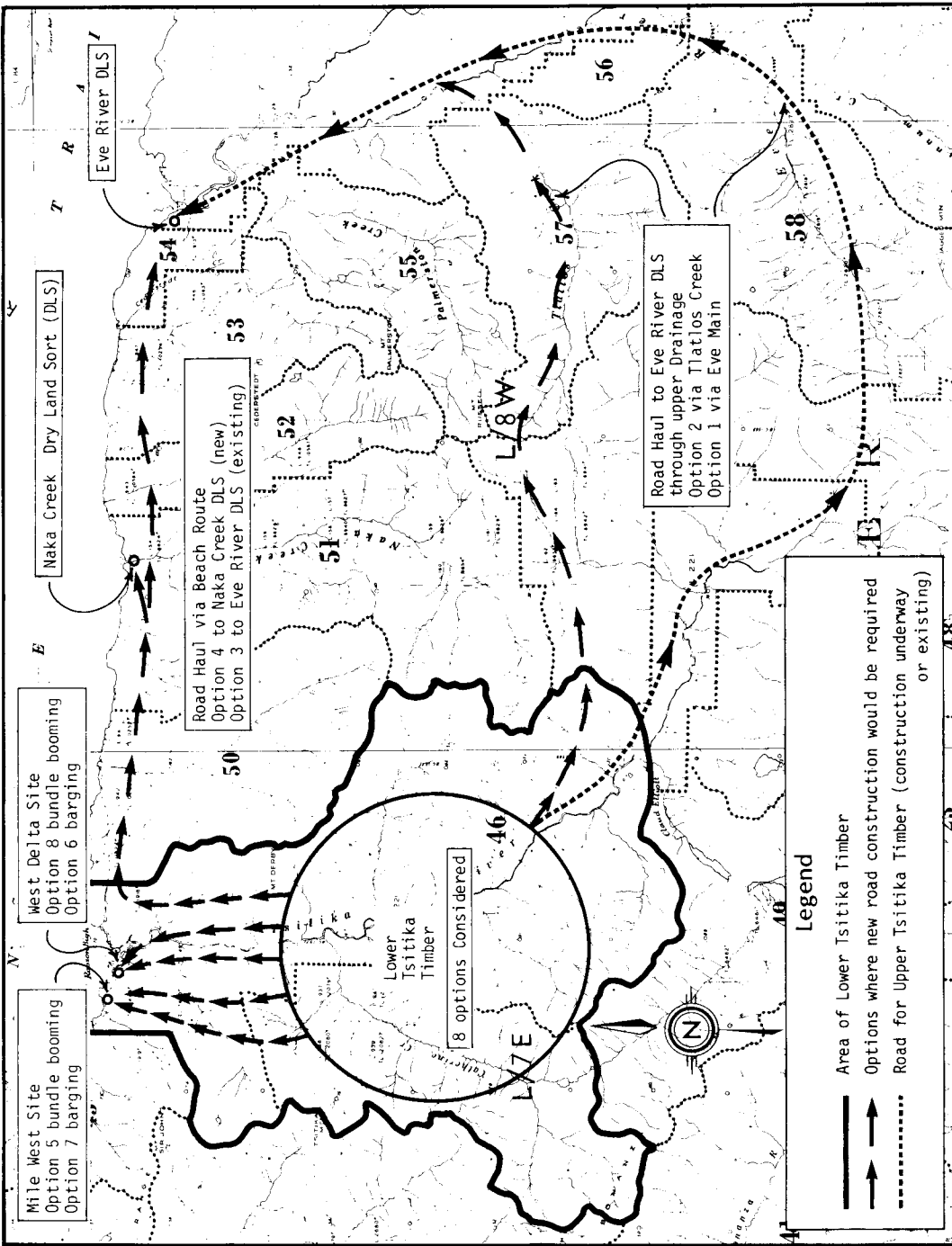


Figure 5 Schematic Diagram Showing Options for Transporting Lower Tsitika Timber

facility. The Mile West site would have a similar watering and storage facility but in this case there is insufficient adjacent area for a dryland sort. The sort would be at some location inland from the fore-shore. In both options some form of protection from wave action (a groin or floating breakwater) would be required.

c. Barging (Alternatives 6 and 7):

Both of the Robson Bight bundle booming sites were also considered for barging of logs. In the options as evaluated, log bundles would be watered and stored in a pocket and then loaded onto the barge. The possibility of direct loading of barges from dry land continues to be assessed, but will likely prove to be more costly than loading from water because of the additional dryland storage area required. Costs of barging are based on transporting unsorted (camp-run) bundles to Howe Sound prior to deployment to appropriate mills. Sorting could occur prior to barge loading but, again, higher costs would be involved because of the need for constructing a very large dryland sort and storage area.

### 3.3 FINANCIAL COSTS AND OTHER IMPLICATIONS FOR IDENTIFIED OPTIONS

Initial estimates of the relative costs of various log handling options are listed below. Additional studies have been commissioned by the proponent to provide more accurate cost estimates and to determine which alternatives are technically feasible. These results are expected by late 1981. In the meantime, the figures presented below must be considered preliminary.

Log Handling Alternatives for Tsitika Watershed:Summary of Relative Equivalent Annual Costs After Tax<sup>1</sup>

<u>Alternative</u>	<u>Equivalent Annual Cost (\$)</u>	<u>Relevant Equivalent Annual Cost Above Alt. #8 (\$)</u>
1. Eve D.L.S. - Eve Route	583,899	40,072
2. Eve D.L.S. - Tlatlos Route	613,586	69,759
3. Eve D.L.S. - Beach Route	784,892	241,065
4. Naka D.L.S. - Beach Route	905,503	361,676
5. Mile West Site (Booming)	544,940	1,113
6. Barge - West Delta	878,354	334,527
7. Barge - Mile West	865,215	321,388
8. West Delta Site (Booming)	543,827	0

The road haul to the existing Eve River dryland sort via the upper Tsitika drainage (Option 1) appears to be only marginally more expensive than the West Delta or Mile West boom assembly options. If the initial estimates are borne out, the incremental costs of this road haul over booming in Robson Bight is about \$40,000 per year or \$0.05 per cubic metre. However, it is important to note that this and other road hauls may prove to be infeasible during winter months in some years. In that case, it will be necessary to: examine the concept of stockpiling winter-cut logs at the logging site for later transport; reassess the present options involving the use of Robson Bight, or; look at new technologies for transporting logs. Assuming that even then a satisfactory solution cannot be reached, it may be necessary to reconsider the Tsitika Plan in order to accommodate the transportation constraints and winter logging.

At present, there is insufficient information to determine the length of time that snow conditions would curtail hauling operations each year.

<sup>1</sup> From "Study of Booming Alternatives for Timber in the Lower Tsitika Drainage", March, 1979, Forest Resource Consultants Ltd., for MacMillan Bloedel Ltd.

In a mild winter, perhaps not at all; under more severe conditions, the current winter shutdown of two months might be extended by two to six weeks. During this time, felling and yarding operations might continue if the incremental costs of interim storage are reasonable.

Any decision to preclude log watering in Robson Bight will require locating adequate log handling facilities elsewhere. If a road haul to the Eve River dryland sort should prove feasible, additional environmental impacts there are expected to be minor. Some dredging will be required to enlarge water storage facilities but no problems are anticipated in obtaining necessary approvals.

Depending on the Government's decision on the future of Robson Bight and on handling Tsitika watershed timber, the question of the distribution of incremental costs between government and the company may have to be addressed.

## 4. IMPLICATIONS TO KILLER WHALES OF LOG HANDLING OPTIONS AND LOGGING THE TSITIKA WATERSHED

Potential exists for both direct and indirect impacts on killer whales from logging and log handling<sup>1</sup>. Since the focus of this study is the location of a log handling facility, the potential for impacts will first be examined in terms of log handling alternatives and secondly in terms of logging the Tsitika Watershed.

### 4.1 IMPLICATIONS OF LOG HANDLING OPTIONS

The log handling alternatives currently under consideration fall into three categories:

- Truck Transport - either to Naka Creek or Eve River;
- Bundle Booming - from either the West Delta or Mile West Sites;
- Barging - from either the West Delta or Mile West Sites.

#### a. Truck Transportation to a Point Outside Robson Bight

In these options logs would be taken out of the Tsitika Watershed by truck and put into Johnstone Strait at either Naka Creek or Eve River, thus avoiding Robson Bight.

There would be no direct impacts to the whales in the Robson Bight area from these options provided that a suitable buffer from the haul road is established. There is a potential for indirect impacts should the Naka Creek option be selected, since Naka Creek is close to the whale core area and debris carried by the prevailing southeast and easterly winds could degrade prime rubbing beach habitat.

---

<sup>1</sup> For the purpose of this report, "direct" impacts are defined as those which have immediate and obvious effects on killer whales such as consumption of habitat (e.g. through breakwater or dock construction, log storage, log and debris sinkage, etc.) and visual or auditory disturbance (e.g. boat traffic, shoreline sights and sounds, etc.). "Indirect" impacts are defined as those which are not immediately obvious since they take time to occur. The source is often geographically removed from the point of impact and the effects may be transitory or cumulative (e.g. silt, logging debris or pollutants carried by stream flows, ocean currents or both).

b. Bundle Booming in Robson Bight

Direct impacts to killer whales would arise from some of the usual activities associated with constructing, servicing and operating a booming ground. These include building a floating or land-fill breakwater and levelling, dredging or filling to construct a dryland sort and a log storage area. Additionally, there would be marine traffic, such as tugs, boom boats and vessels which service the facility; non-related marine traffic using the breakwater for night anchorage or protection from inclement weather; the movement of booms around the estuary and out of Robson Bight; and on-shore machinery noises emanating from trucks, heavy sorting equipment and loading cranes.

The activities associated with booming would, in all probability, discourage killer whales from using the Robson Bight area. The main causes would be:

- Loss of habitat and physical displacement of the whales by the booms and breakwater, since the whales are known to spend part of their resting time in the vicinity of the two sites identified; and
- Dispersal of resting whales out of the area as a result of vessel traffic, as is observed to occur now when boats approach whales in this area.

Other impacts which may also discourage whales from using Robson Bight include: increased underwater and airborne noise from vessels and land-based machinery; the visual effect of buildings and shoreline structures where none now exist; and accumulation of debris such as bark and wood in adjacent rubbing areas and on the ocean floor.

If the necessary dryland sort facility were to be located back from the shoreline, less direct disturbance to killer whales may result. However, under any boom assembly operation, the direct impacts associated with log watering, storage and transportation alone would likely be sufficient to discourage killer whales from using Robson Bight.

c. Barging Logs from Robson Bight

The locations of the barge sites are the same as for the bundle booming options. Many of the same direct impacts would prevail, particularly if logs were first stored in the water and then loaded onto the barge. However, if logs were loaded directly from dryland storage onto the barge, and care was taken in the operation of the upland facility, the amount of debris entering the water would be substantially reduced. Moreover, tugs and boom boats would not be required to operate in Robson Bight. The essential traffic would be one or two barges a week depending upon the size of the unit.

On the other hand, the existence of a dock suitable for accommodating a barge would be a major visual feature in the Bight, and loading equipment may create considerable noise. Thus, while the impacts of this type of barging operation on killer whales would likely be less than those described for a booming operation, there is a risk that they would still be sufficient to discourage killer whale use of the area.

#### 4.2 IMPLICATIONS OF LOGGING THE TSITIKA WATERSHED

Coastal logging practices normally result in increases in runoff, silt loads and debris transport, thus affecting water quality. Although the Tsitika Plan is designed to minimize these occurrences, some changes can be expected, and there is concern that indirect impacts to whales may result. For example, the core area could be subjected to sediment buildup, decreased underwater visibility and accumulation of debris. Such changes could foul rubbing beaches or alter some aspect of inshore life which may now attract the whales. Although it is acknowledged that the risks to whales from log handling within the Bight would be greater than those from logging in the watershed, the potential for downstream impacts from logging should be recognized and managed, as is recommended.

## 5. IMPLICATIONS OF LOG HANDLING OPTIONS TO THE TSITIKA PLAN

Although this study focuses on the direct and indirect impacts of the log handling options on killer whales, it is relevant to note how other resource sectors and the Tsitika Plan itself are affected by each option.

### 5.1 FOREST SECTOR

From the point of view of logging economics, it is apparent that selection of either the Estuary or Mile West option would be the most acceptable. Selection of road haul options 1 or 2 to the Eve River could preclude some marginally economic timber stands in the lower watershed from being harvested because of the increased handling and transportation costs. Moreover, while no specific data are available, below the confluence of Claud Elliot Creek and the Tsitika River, the adverse haul would involve minor changes in road locations as presently contemplated, in order to improve grades. In general, however, operability should not be substantially affected with selection of any of the road haul options.

### 5.2 FISH AND WILDLIFE RESOURCES

From the point of view of fish and wildlife resources, selection of the Estuary site would result in land alienation and activity detrimental to an elk population wintering on the estuary. Since only a preliminary study of the Tsitika estuary has been completed, it is not presently possible to make an accurate projection of risks to fish and related estuarine resources which would be imposed by log handling. It is logical to project, however, that selection of the Mile West site would present substantially less risk to fish and wildlife than selection of the Estuary site.

A road haul through the upper drainage, on the other hand, poses no risk to the estuary or shoreline resources. However, depending on how the road system is developed in the lower watershed, it may present problems to key wildlife habitats:

- a) If the road system is developed the entire length of the Tsitika (to the proposed Ecological Reserve boundaries) within six years, resource development can be accomplished according to the original plan. Road grade alterations to allow an adverse road haul can be accommodated between the elk and deer ranges or with minimal impact upon them;
- b) If the road system is not developed the entire length of the Tsitika within six years, the plan will lose its flexibility with the risk of impacts to deer and elk.

The Naka Creek alternative will produce little impact on terrestrial ungulate or carnivore populations, little or no impact on fisheries, and will allow development of the Tsitika River according to the original plan.

Whichever log transportation option is selected, it will be up to the Tsitika Follow-up Committee to adjust the Tsitika Plan as necessary.

## 6. OTHER LAND USE PROPOSALS AND PLANS FOR ROBSON BIGHT

### 6.1 PROPOSALS FOR AN ECOLOGICAL RESERVE

#### a. The Proposal

The original Tsitika Estuary Ecological Reserve proposal, as recommended in the Tsitika Watershed Integrated Resource Plan in 1978 (application 111.1, 131 ha), covered only the immediate vicinity of the river mouth. It was to:

- provide an example of an undeveloped Vancouver Island estuary;
- protect the relatively natural integrity of estuarine fish habitat;
- maintain options for future research; and
- provide opportunities for monitoring and evaluating estuary changes brought about by forest development.

After finalization of the Tsitika Plan in late 1978, when information about the use of Robson Bight by killer whales was brought forward, the Ecological Reserves Unit proposed a larger reserve, essentially adding a 300 m wide foreshore zone and a 100 m wide upland zone, both to extend 5.5 km east of the estuary. This application intentionally did not cover the proposed "Mile West" log handling site or the gravel beach immediately west of the estuary.

When even more information on killer whales became available (1979-80), a second extension (current boundaries 220 ha land, 915 ha water) was proposed and submitted to the Regional Land Manager in September, 1980 (Figure 2). This current proposal includes almost all locations identified as being extensively and consistently used by the whales.

#### b. Implications of the Robson Bight Ecological Reserve Proposal

Dedication of this Ecological Reserve would involve compensation to MacMillan Bloedel Ltd. since that company owns part of the estuary, and the remainder of the upland area within the proposal lies within a MacMillan Bloedel timber licence. The company has supported establishment

of the Ecological Reserve as originally proposed in the Tsitika Plan, subject to reasonable compensation<sup>1</sup>.

The establishment of an Ecological Reserve as presently proposed at Robson Bight would preclude any industrial activity at either the estuary or the Mile West site. All timber from the watershed would have to be hauled by truck, either to the Eve River or Naka Creek. In addition, there would be a minor reduction in the amount of timber available for harvesting, although the economics of harvesting some of this timber is questionable.

The 100-metre upland fringe on the present ecological reserve proposal would not completely protect killer whales from the direct impacts of logging. Expansion of a buffer area to eliminate direct impacts should consider topography and take full advantage of areas which cannot be logged economically.

Finally, the current reserve proposal makes no provision for increased visitor use. The Ecological Reserves Unit is presently not in a position to enforce reserve regulations and to educate the public without assistance from other Ministries and the public. Indeed, the success of the ecological reserves program presently depends upon such cooperation. It should be noted, therefore, that there may be more appropriate legislation than the Ecological Reserves Act for establishing and managing a reserve in this area, especially since land, sea and under-sea areas are involved. In creating any type of reserve at Robson Bight, the Province would be required to meet rapidly increasing levels of use with an appropriate management effort.

c. Agency Reaction to the Current Ecological Reserve Proposal

Most Provincial agencies have responded favourably to the proposed Robson Bight Ecological Reserve, although two agencies have not yet responded. In addition, the Ministry of Forests has reserved final

---

<sup>1</sup> Page 52, Tsitika Watershed Integrated Resource Plan.

comment pending confirmation that a feasible alternative exists for extracting timber from the Tsitika Watershed. It is the position of the Forests Ministry that, until such time as further analyses of transportation alternatives have been completed, the Robson Bight Ecological Reserve should not be dedicated.

## 6.2 PROPOSAL FOR A PROVINCIAL PARK

The Sierra Club of Western Canada has proposed the creation of a Provincial Park for the lower Tsitika Watershed (Figure 6). The rationale for this park proposal includes creation of a buffer zone between logging activity and the killer whale habitat, as well as provision of some protection against adverse changes in water quality in the Bight which are anticipated as a result of logging and road construction.

If adopted, this proposal could serve to benefit the whales. However, it would also attract large numbers of people which would compound the increasing problem of managing the movements and activities of visitors in and near the killer whale core area. Thus, a well planned management program would be essential. Creation of a park would also dictate the choice of log transportation options, clearly forcing the use of a road haul to the Eve River.

The Sierra Club proposal is to be assessed by the Ministry of Lands, Parks and Housing. This assessment is then to be reviewed by the Tsitika Follow-up Committee for its implications to the Tsitika Plan.

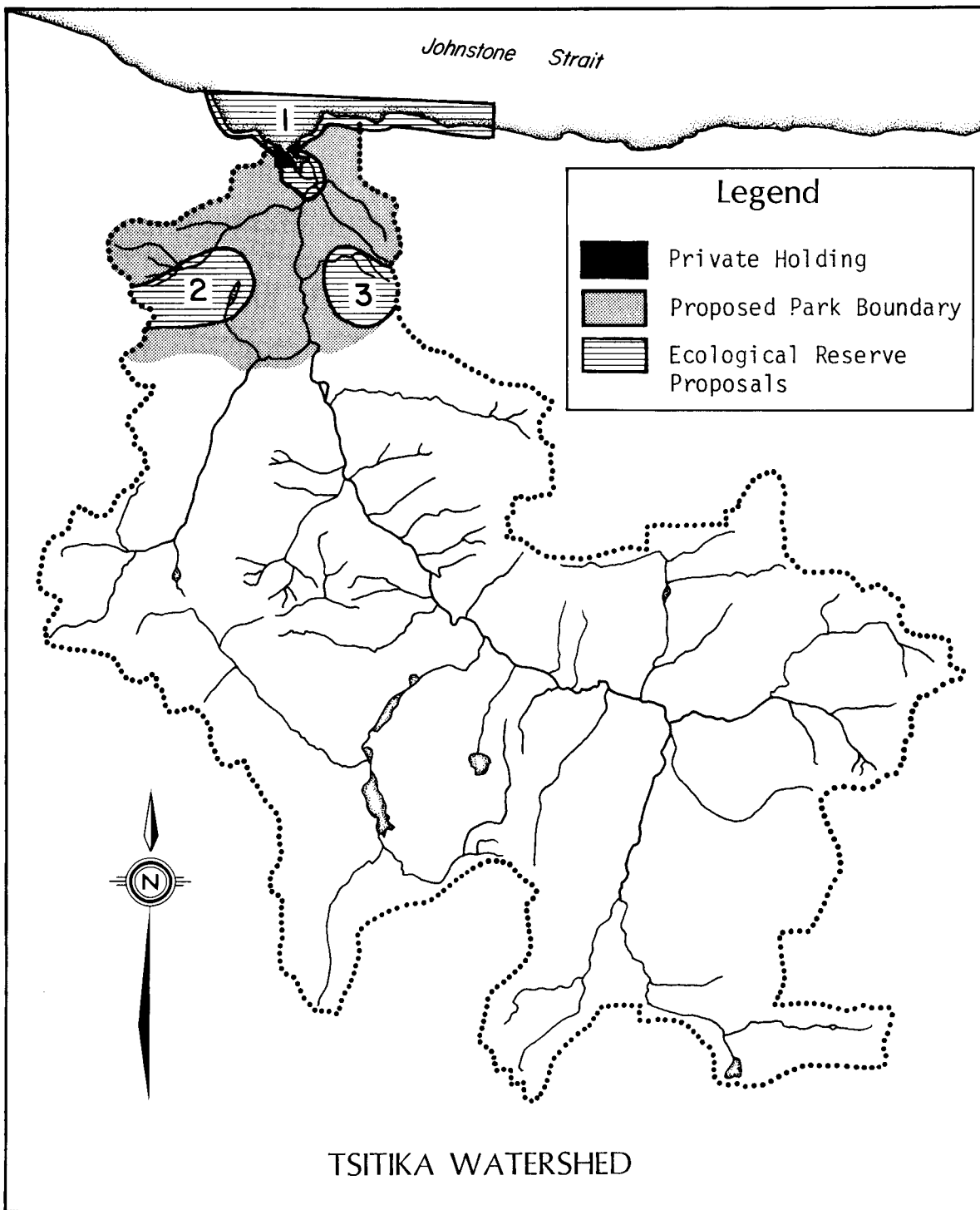


Figure 6 Sierra Club Park Proposal and Proposed Ecological Reserves in the Lower Tsitika Watershed

## **7. POSITION OF THE PUBLIC WITH RESPECT TO ROBSON BIGHT**

For the purposes of this report, no specific survey of public views on the Robson Bight Killer Whale issue was undertaken. However, on the basis of public expressions reaching the study team, there would appear to be overwhelming support for the protection of Robson Bight and the killer whales which use it. These expressions have come to the study team in the form of petitions and letters to the Minister of Environment and the Minister of Lands, Parks and Housing (some 1700 signatures), comments from environmental organizations (Robson Bight Preservation Committee, Greenpeace, Sierra Club), and from a public meeting at Port McNeill (February 26, 1981) attended by study team members. Not a single expression opposing the protection of Robson Bight was received.

# **APPENDICES**



Released by: Minister's office,  
Ministry of Environment,  
Parliament Buildings, 387-3769.

Date: December 9, 1980.

## KILLER WHALE CONFLICT STUDIED

Environment Minister Stephen Rogers announced today that his ministry would be heading up a small team of experts to study a potential conflict involving killer whales and a proposed log handling facility at Robson Bight, on the northeast coast of Vancouver Island.

Robson Bight, a small bay at the mouth of the Tsitika River, has been described by marine biologists as an important core habitat for approximately 150 killer whales, which range through Johnstone Strait and the north coast.

However, said Rogers, it is also the site of a proposed log handling operation for MacMillan Bloedel Ltd., who have begun logging in the upper Tsitika watershed.

"There is evidence that the northern pods of killer whales, which represent more than half of the total killer whale population in B.C. waters, use Robson Bight as both a resting and play area almost every day through the summer months," said the minister.

"At the same time, it appears that the use of at least part of the shoreline somewhere near the mouth of the Tsitika River for a log handling facility is critical to the economics of the logging operation, and to maintaining winter logging employment in the area."

Rogers said the government was concerned that this type of industrial activity would disturb the whales to the point where they would be alienated from this traditional habitat, and that he hoped the study team would be able to resolve this potential conflict before it developed.

The study team will include representatives of the ministries of Lands Parks and Housing, Forests, and Environment, and the Pacific Biological Station of the federal Department of Fisheries and Oceans. Discussions will be held with the Tsitika follow-up committee, concerned public groups, researchers, and industry, said the minister, who added that he would ask the team to provide him with a tentative solution by early in 1981.

The team's objective will be to recommend a solution to this conflict, by analysing all existing information regarding Robson Bight as a seasonal whale habitat; by predicting the impacts to the area which may be expected from the proposed log handling activities; and by describing alternative locations and methods for hauling, sorting, booming, and transporting logs from the lower Tsitika watershed.

For further information, contact Bryan Gates, Assessment Branch, Ministry of Environment, Victoria, B.C. 387-1851.



35

Appendix B

HONOURABLE JAMES R. CHABOT,  
MINISTER OF LANDS, PARKS AND HOUSING

CONTACT: S. Ainscough  
PHONE: 387-3502

RELEASE: January 26, 1981

NO: 81-10

SUBJECT: ENVIRONMENT RESERVE ESTABLISHED AT ROBSON BIGHT

The province has established a reserve over the area known as Robson Bight, according to an announcement by Lands, Parks and Housing Minister Jim Chabot.

Robson Bight is located between Port McNeill and Sayward on the north east coast of Vancouver Island, and the reserve has been established to protect it from any contemplated development.

The reserve will remain in effect for three years or until such time as ecological studies currently underway by various government ministries are completed.

The reserve will include the estuary of the Tsitika River to the high tide mark, and an area of foreshore totalling approximately 936 hectares, and adjacent upland Crown land for a distance of 100 meters from the high tide mark.

Chabot said, "Preliminary studies have demonstrated the importance of this area to the killer whale population of the British Columbia coast".

"This matter has been the subject of discussion with my colleagues, Honourable Stephen Rogers and Honourable Tom Waterland, whose staff are participating in the studies. To date no applications have been received for development, and I do not wish to raise expectations that any proposed development may be considered while the ecological values of the area are being confirmed". Chabot said.

## Terms of Reference

## Robson Bight Killer Whale and Log Handling Overview Study

1. Marine Resource Inventory
  - a) Describe, in general terms, existing marine and shoreline conditions at Robson Bight.
  - b) Assemble existing information on the use by killer whales of the Robson Bight marine habitat, and identify information gaps.
2. Log Handling Alternatives
  - a) Assemble existing information to describe several alternatives for transferring logs from the Tsitika watershed to Johnstone Strait.
3. Impacts of Log Handling Alternatives
  - a) If possible, project impacts or risk of impacts to killer whales and to killer whale habitat resulting from the log handling alternatives described above.
4. Other Land Use Proposals
  - a) Describe the status of a proposed Ecological Reserve for Robson Bight which is currently under review; summarize agency and industry reaction to that proposal; comment briefly on its implications to whale habitat, log handling alternatives and the Tsitika Plan.
  - b) Summarize the proposal for a Provincial Park in the lower Tsitika watershed submitted by the Sierra Club of Western Canada; comment briefly on its implications to whale habitat and log handling alternatives.
  - c) Comment briefly on the implications of logging the Tsitika watershed on whale habitat.
5. Recommendations
  - a) Describe alternate courses of action and specify the implications of each. Based on the information available and risk analysis, recommend a preferred course of action.
  - b) Identify unanswered questions and recommend additional studies.

## THE UNIVERSITY OF BRITISH COLUMBIA

6270 University Blvd.  
VANCOUVER, B.C., CANADA  
V6T 1W5

Appendix D

DEPARTMENT OF ZOOLOGY

October 11, 1978.

Mr. Ray Ostby, Chairman  
Tsitika Planning Committee  
B.C. Forest Service  
355 Burrard St.  
Vancouver, B.C.

Dear Mr. Ostby:

Under contract with the federal Department of Supply and Services I currently am investigating, with one of my graduate students, the underwater acoustics of killer whale groups in B.C. Last summer our work was concentrated, as it will be next year, in the upper Johnstone Strait area. Because of the nature of the whales' regular behavioural routine, much of the work centres on the Robson Bight area.

In their passage down the Strait, the whales invariably stop in the Bight for up to two hours, resting, then go through a routine of intense activity close inshore just adjacent to the Bight as shown on the attached map. This consists mainly of rubbing themselves vigorously both against the rocks and on small pebbly beaches. They react markedly to anyone on the rocks above them at this time, or too close to them in boats, showing agitation and movement away.

This behaviour pattern is so regular during each circuit made by the whale social groups in whose home range the Bight is, that any permanent disturbance to it could be construed as an undesirable ecological impact. At the time of our initial work there I was unaware of the plans to develop the Bight as a logging port, and of the hearings that I understand were held. I would however now like to provide this additional input to your committee, with the hope that any ecological reserves being planned could be extended offshore where appropriate, to protect as far as possible this aspect of the biology of what surely is the most spectacular marine member of the region's fauna.

Most important, it seems to me, would be to include the area adjacent to the Bight that I have mentioned. As an ideal situation, I mark on the map an outline that would enclose as well the resting and play area that is described above.

There is a natural grade running into the "rubbing rocks", with ribbon survey markers all about. Any path or road into this small area would, I emphasize, be a most undesirable development, as the whales are very sensitive to any presence on shore in the area, and it forms an important part of their ritual.

I am sending copies of this letter to Dr. Bristol Foster, as I believe he is involved with an ecological reserve proposal for the area, and to Dr. M.A. Bigg, in charge of marine mammal research and management for the Department of Fisheries and Environment at Nanaimo. I very much hope that this aspect of the Bight's ecology can be considered in any plans for the region.

Sincerely,

(original signed by)

H.D. Fisher, Professor.

Persons Involved in Research or Observations in the Robson Bight Area  
and Northern Johnstone Strait

Person	Affiliation	Years of Research
Bigg, M.A.	Pacific Biological Station, Nanaimo	1971-1980
Ellis, G.E.	Pacific Biological Station, Nanaimo	1973-1980
MacAskie, I.B.	Pacific Biological Station, Nanaimo	1971-1979
Spong, P.	Pacific Killer Whale Foundation, Alert Bay	1970-1980
Ford, J.	University of British Columbia, Vancouver	1978-1980
Hoyt, E.	Independent researcher, writer, Vancouver	1973-1978
Jacobsen, J.	Independent researcher, California	1978-1980
Jepson, P.	Independent researcher, California	1978-1979
Hubbard, A.	Independent researcher, California	1979-1980
Morton, R.A.	Aqua Cine Productions, films, observations, Duncan	1979-1980
Orton, N.	Aqua Cine Productions, films, observations, Duncan	1973-1980
Borrowman, J.	Top Is. Econauts Society, observations, Pt. McNeill	1976-1980
Harrower, B.	Top Is. Econauts Society, observations, Pt. McNeill	1979-1980
MacKay, B.	Top Is. Econauts Society, observations, Telegraph Cove	1977-1980

Reports and Observations on Killer Whales at Robson Bight  
and Northern Johnstone Strait

1. RELEVANT REPORTS

- Balcomb, K.C., J.R. Boran, R.W. Osborne, and N.J. Haenel. 1980. Observations of killer whales (*Orcinus orca*) in greater Puget Sound, State of Washington. Rept. No. MMC-78/13, U.S. Marine Mammal Commission, 1625 I St., N.W. Washington, D.C. 2006: 42 p.
- This is a significant report regarding the behaviour of killer whales in the core area of S.W. San Juan Is., Haro Straits.
- Bigg, M.A., and A.A. Wolman. 1975. Live-capture killer whale (*Orcinus orca*) fishery, British Columbia and Washington, 1962-73. J. Fish. Res. Bd. Can. 32: 1213-1221.
- Bigg, M.A., I.B. MacAskie, and G.E. Ellis. 1976. Abundance and movements of killer whales off eastern and southern Vancouver Island with comments on management. A Preliminary Report. Typed 20 p. Pacific Biological Station, Nanaimo, B.C. March 1976.
- Bigg, M.A. 1979. Interaction between pods of killer whales off British Columbia and Washington. Abst. 1 p. Third Biennial Conf. on the Biol. of Marine Mammals. Olympic Hotel, Washington, 7-11 Oct. 1979.
- Bigg, M.A. 1980. The life cycle of killer whale pods in British Columbia. Abst. 1 p. Orca Symposium, University of Washington, Seattle, 10-12 Oct. 1980.
- Ford, J.K.B. 1980. Dialects in British Columbia killer whales. Abst. 1 p. Orca Symposium, University of Washington, Seattle, 10-12 Oct. 1980.
- Hoyt, E. (In press). The whale called killer.
- Hubbard, A. 1980. Sound-behaviour correlations in *Orcinus orca*. Abst. 1 p. Orca Symposium, University of Washington, Seattle, 10-12 Oct. 1980.
- Jacobsen, J. 1980. The behaviour of a pod of killer whales (*Orcinus orca*) in the Johnstone Strait, British Columbia. Typed, 69 p. Copy on file at Pacific Biological Station, Nanaimo.
- Jacobsen, J. 1980. Behaviour of the killer whales (*Orcinus orca*) in the Johnstone Strait, British Columbia. Abst. 1 p. Orca Symposium, University of Washington, Seattle, 10-12 Oct. 1980.
- Jacobsen, J. 1980. The birth of a wild killer whale (*Orcinus orca*). Abst. 1 p. Orca Symposium, University of Washington, Seattle, 10-12 Oct. 1980.

- Jepsen, P. 1980. Behaviour, travel patterns and subgroup formation in killer whale, *Orcinus orca*, pods in the Johnstone Strait, British Columbia. Typed, 75 p. 2618 Lange Ave., San Diego, CA 92122.
- Spong, P., J. Bradford, and D. White. 1971. Field studies of the behaviour of the killer whale (*Orcinus orca*), p. 169-174. In Proc. 7th Ann. Conf. Biol. Sonar and Diving Mammals, 1970.
- Spong, P., H. Michaels, and L. Spong. 1972. Field studies of the behaviour of the killer whale (*Orcinus orca*) II, p. 181-185. In Proc. 9th Ann. Conf. Biol. Sonar and Diving Mammals, 1972.
- Spong, P.L. L. Spong, and Y. Spong. 1972. Field studies on the behaviour of the killer whale (*Orcinus orca*) III, p. 187-192. In Proc. 9th Ann. Conf. Biol. Sonar and Diving Mammals, 1972.

## 2. QUESTIONNAIRE

Respondents to the questionnaire "Data and Comments on the use by Killer Whales of the Robson Bight area and northern Johnstone Strait" were:

- Bigg, M.A.
- Ford, J.K.B.
- Hubbard, A.
- Morton, R.A.
- Spong, P.
- Top Island Econauts

Other qualified people were not contacted due to time limitations. The questionnaires are on file with the Robson Bight Study Group.

## 3. OTHER

Aqua Cine Prod. 1980. Three educational and adventure films for T.V. emphasizing the behaviour of killer whales at the rubbing beaches, Robson Bight.

There have been at least 7 other film productions on killer whales involving the Robson Bight area from 1973-1980:

- 1973 - Canadian National Film Board, Ottawa; Title unknown
- 1973 - Ocean Life Systems, Victoria; Title - Orca
- 1974? - Hollywood; Title - The Jaws of Life
- 1978-79 - Los Angeles (M. Overland); Title unknown
- 1979 - Japan; Title unknown
- 1979-80 - Los Angeles (Talbot); Title unknown
- 1980 - Audubon Society (T. Stirling); Title unknown

## Additional References

1. Armstrong, Luanne. 1981. Robson Bight: Making Way for Progress. The Martlet, Jan. 29, 1981.
2. Associated Engineering Services Ltd. 1980. Tsitika River Wave Study. For MacMillan Bloedel Ltd. 4 pp. plus Figs., mimeo, March, 1980.
3. Ceska, Adolf. 1981. Vegetation of the Tsitika River Estuary. 28 pp. plus Figs., mimeo.
4. CJOR Radio. 1980. Transcript of CJOR Radio Interview - Robson Bight Killer Whale Issue., 15 pp., mimeo. Dec. 19, 1980.
5. Fisheries and Marine Service, Canada. 1980. Preliminary results of a baseline study of the Lower Tsitika River and estuary, May, June and July, 1979, 15 pp. plus Figs., mimeo.
6. Forest Resource Consultants Ltd. 1979. Evaluation of Potential Booming and Barge Loading Sites in the Vicinity of Tsitika River, 18 pp., mimeo for MacMillan Bloedel Ltd.
7. Hoyt, Erich. 1980. Can the Wilderness Survive? B.C. Outdoors, November-December, 1980.
8. MacMillan Bloedel Ltd., Eve River Division. 1979. Study of Booming Alternatives for Timber in the Lower Tsitika Drainage. 8 pp. plus Appendices, mimeo.
9. Sierra Club of Western Canada. 1981. Tsitika Provincial Park; Robson Bight Ecological Reserve No. 111. 25 pp.
10. Tsitika Planning Committee. 1978. Tsitika Watershed Integrated Resource Plan. 52 pp.

## LIST OF A.P.D BULLETINS

A BULLETIN is one of four Regular Publication series produced by the Division. (This series replaces the former Resource Analysis Branch series). Bulletins present the results of technical or scientific studies including the interpretation or application of resource data.

- APD BULLETIN 1 - Saanich Peninsula Spring-Time Freeze Risk. R.R.H. Chilton
- APD BULLETIN 2 - Soil and Vegetation Resources of the Pend-d'Oreille Valley, B.C. T. Vold, R.F. Ferster, T.K. Ovanin, R.D. Marsh, G.P. Woods.
- APD BULLETIN 3 - Regional Hydrology of the Northeast Coal Study Area. Michael J. Miles.
- APD BULLETIN 4 - Studies on Aquatic Macrophytes Part XXXI. J.R. Rudolph, C.E.W. Dyer.
- APD BULLETIN 5 - Terrain Inventory and Geological Hazards: Northern Vancouver Island. D.E. Howes.