



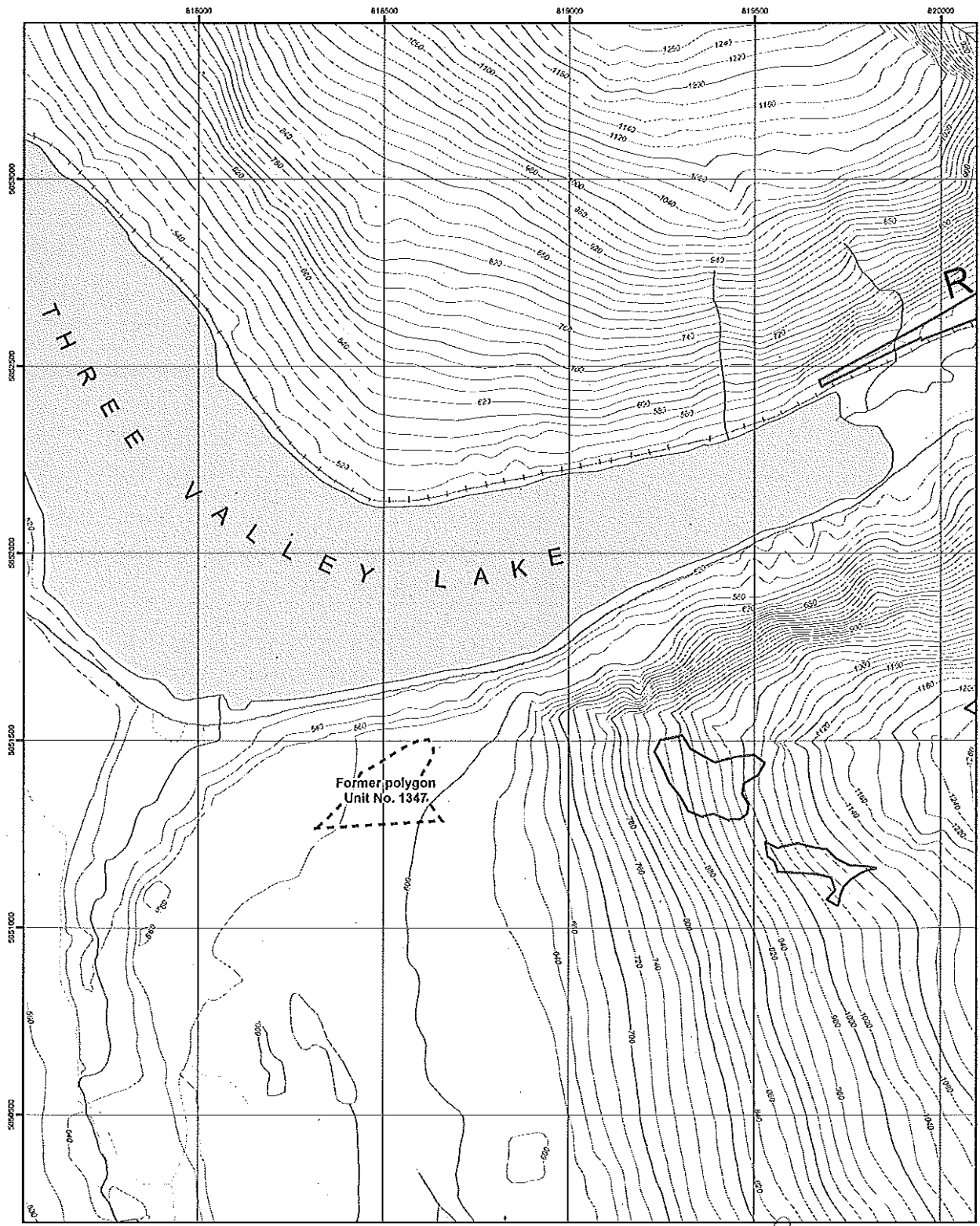
ORDER – WILDLIFE HABITAT AREA
MINOR BOUNDARY AMENDMENT FOR U-3-005

This order is given under the authority of sections 9(1), 9(2) and 12(1) of the *Government Actions Regulation* (B.C. Reg. 582/2004).


- I. The Director of Resource Management, Dan Peterson, Thompson Okanagan Region, Ministry of Forests, Lands and Natural Resource Operations orders that:
 - a. The boundary of Ungulate Winter Range U-3-005 is amended as shown on the attached map titled "Amendment to Ungulate Winter Range U-3-005 Polygon Unit No. 1347 (removed)", and is contained in the WHA spatial layer stored in the GeoBC Geographic Warehouse (WHSE_WILDLIFE_MANAGEMENT.WCP_UNGULATE_WINTER_RANGE_SP).
 - b. The polygon labeled as 1347 is deleted from the UWR U-3-005 as of April 15, 2014.
 - c. Where there is any discrepancy between the UWR boundary as shown in the attached map and the UWR spatial layer stored in the GeoBC Geographic Warehouse, the boundary as detailed in the UWR spatial file will take precedent; and,

Signed this 14th day of April, 2014



Dan Peterson, Director, Resource Management
Thompson Okanagan Region
Ministry of Forests, Lands and Natural Resource Operations



**Amendment to UWR U-3-005
Polygon Unit No. 1347 (removed)**



Contour Interval 20m, Projection UTM Zone 10, Datum NAD 83

- Legend**
-  Amended UWR u-3-005
 -  Former polygon

Signed this 14 day of April 2011

Dan Peterson, Director, Resource Management
Thompson Okanagan Region
Ministry of Forests, Lands
and Natural Resource Operations

For more information contact
Habitat Management Section
Resource Management Objectives Branch
Ministry of Forests, Lands
and Natural Resource Operations
250-356-1113

Map Produced by the
Knowledge Management Branch
Ministry of Environment