

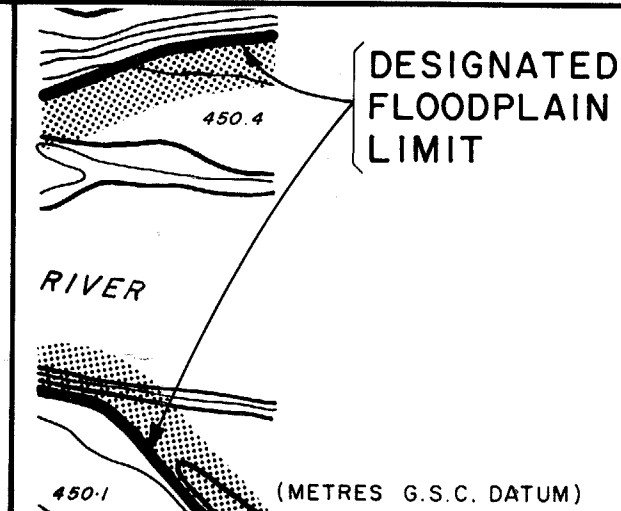
NOTE:
The floodplain limit as shown is within the accuracy of the base mapping. Site specific ground elevations should be confirmed by field survey.

FLOODPLAIN DATA

1. The Floodplain areas as depicted on this map have been designated pursuant to the Canada/British Columbia Floodplain Mapping Agreement (1989) by the Minister of the Environment for Canada and the Minister of Environment for British Columbia.
2. Flooding may still occur outside of the designated floodplain areas. The Ministers do not assume any liability by reason of the designation or failure to designate areas on this map.
3. The Designated Flood has a statistical frequency of occurrence of once every 200 years.
4. The Flood levels were computed using a standard step method modelling technique, assuming open water flow conditions.
5. The Floodplain limits assume the absence of all dykes.
6. The Floodplain limits and flood levels include an allowance for freeboard.
7. The Floodplain limits are not established on the ground by legal survey.
8. The Floodplain limits are not delineated for side streams and tributaries, unless noted.
9. The required setback of buildings from the natural boundaries of lakes and watercourses to allow for the passage of floodwaters and possible erosion is not shown. This information is available either through local municipalities or the Ministry of Environment.

MAPS AVAILABLE FROM THE MINISTRY OF CROWN LANDS, SURVEYS AND RESOURCE MAPPING BRANCH, MAPS B.C., MAP AND AIR PHOTO SALES, VICTORIA, B.C.




DESIGNATED
FLOODPLAIN
LIMIT



Approx. Scale 1:150,000

No.	DESCRIPTION	DATE
* 		

ISSUE OF MAPPING DATE SEPTEMBER 30, 19	
DRAWN	
CHECKED	
RIVER SURVEY	M. P.
DESIGNED	B. B.
ENGINEER	<i>P. L.</i>

 ENVIRONNEMENT CANADA INLAND WATERS	 BRITISH COLUMBIA MINISTRY OF ENVIRONMENT
90 ENVIRONNEMENT CANADA EAUX INTERIEURES	COLUMBIE-BRITANNI QUE MINISTÈRE DE L'ENVIRONNEMENT
<div style="text-align: center;"> <h1>FLOODPLAIN MAP</h1> <h2>LAKELSE RIVER</h2> </div> <div style="text-align: center;">  <p>Scale in metres</p> </div>	

CANADA BRITISH COLUMBIA
FLOODPLAIN MAPPING AGREEMENT

L'ACCORD CANADA COLUMBIE-BRITANNIQUE SUR
LA CARTOGRAPHIE DES PLAINES D'INONDATION

PING
& LAKE

000 400 500m

FILE No. 42-0001-S.I

N.T.S.MAP No. 103 I

SCALE 1:5 000

NEGATIVE No. 342 887

DRAWING No. 88-29-4 REV.