
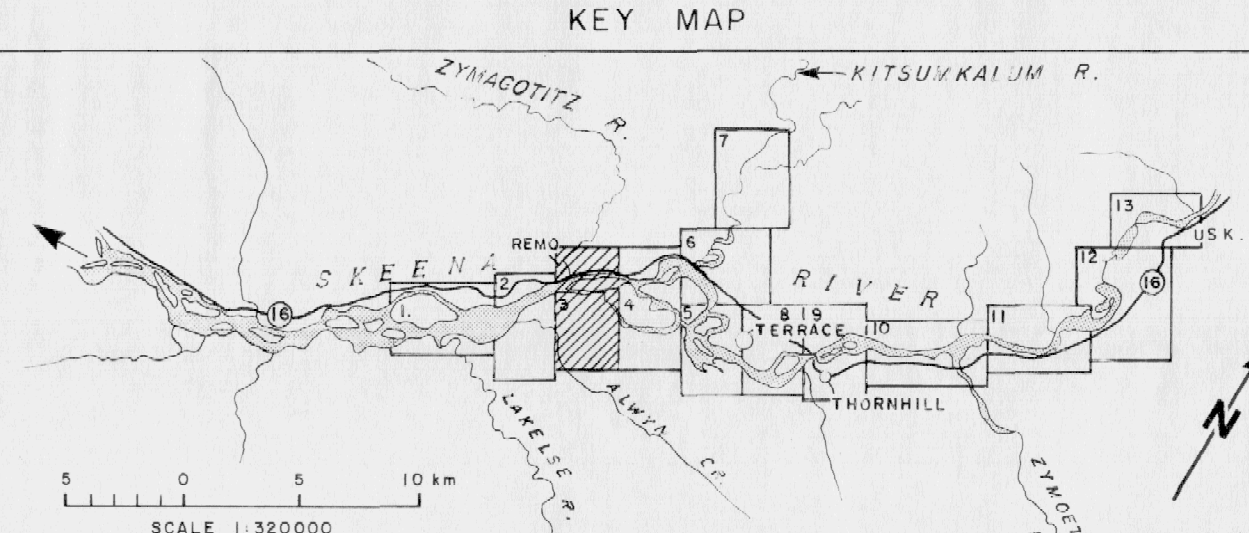
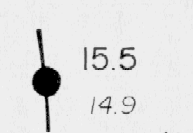




- Use and Limitations of Floodplain Maps**
- Users must note the dates of base mapping, aerial photography, river surveys and floodplain mapping relevant to dates of development in the map area. Subsequent developments or changes which the floodplain or channel (natural or constructed) will affect flood levels and render the floodplain map information obsolete.
 - Floodplain maps are administrative tools which depict minimum flood elevations and floodplain boundaries. Flooding may occur outside of the designated floodplain boundary.
 - Floodplain maps do not provide information on site-specific flood hazards such as, flood velocity or high water velocity, sudden shifts in the channel of the watercourse, or alluvial and debris flow areas.
 - Other sources of water, roads, railways or other barriers can restrict water flow and affect local flood levels. As well, obstructions such as ice and debris, flooding in surrounding areas, channel deposition, groundwater or other phenomena can cause flood levels to exceed those indicated on the map. Areas adjacent to a floodplain may be subject to flooding from tributary watercourses.
 - Floodplain maps do not indicate or locate legal survey boundaries. A site survey is required to establish property location, ground elevations, and designated flood level information.
 - The accuracy of the location of a floodplain boundary as shown on this map is limited by the base topography. It is generally assumed to be plus or minus one-half the increment of the ground contours.
 - Professional assistance and detailed engineering analysis are required to address any of the above considerations.

NOTES		FLOODPLAIN DATA		LEGEND	KEY MAP	REVISIONS		ORTHOPHOTO MAPPING		Province of British Columbia Ministry of Environment Water Management Branch		FILE No							
Produced by: British Columbia, Water Management Branch, Floodplain Mapping Program		a) Floodplain limits and flood profile were computed using a standard step method modelling technique, assuming open water flow conditions.		 200 Year Floodplain Limit		No	DESCRIPTION	DATE	DATE OF PHOTOGRAPHY SEPTEMBER 1979	FLOODPLAIN STUDIES TECHNICIAN B. BOARD ENGINEER R. W. NICHOLS	FLOODPLAIN MAPPING SKEENA RIVER LAKELSE RIVER-TERRACE-USK	SCALE 1:5000 DRAWING No 5 375-3							
Survey: Field survey done by Planning and Surveys Section, Water Management Branch. a) Horizontal control based on provincial network. b) Vertical control based on Geodetic Survey of Canada (1963).		b) Floodplain limits assume the absence of all dykes.																	
Mapping: Base mapping done by Map Production Division, Surveys and Mapping Branch. a) Contour interval - 1 metre and greater, spot elevations shown to 0.1 metres, with accuracy 1/4 to 0.3 metres, except where noted. b) Grid system referred to U.T.M. Projection Zone 9, 13 S. c) Floodplain Mapping produced by Planning Subsection, Water Management Branch.		c) Floodplain limits and flood levels include allowance for freeboard.				 155 200 Year Frequency (freeboard included)		DATE OF MAPPING OCTOBER, 1982	RECOMMENDED Section Head Approved Assistant Deputy Section Head	DATE	OCTOBER, 1982		Recommended Section Head Approved Assistant Deputy Section Head	SHEET 3 of 13					
		d) Position of floodplain boundary not established on the ground by legal survey.																	
		e) Floodplain limits are not delineated for side streams and tributaries.																	
		f) Required setback of buildings from the natural boundaries of lakes and water- courses to allow for the passage of floodwaters and possible bank erosion are not shown. This information is available either through local municipalities or the Ministry of Environment.																	