



Use and Limitations of Floodplain Maps

- Users must note the dates of base mapping, aerial photography, river surveys and issue of mapping relevant to dates of development in the map area. Subsequent developments or changes within the floodplain or channel (natural or constructed) will affect flood levels and render site-specific map information obsolete.
- Floodplain maps are administrative tools which depict minimum flood elevations and floodplain boundaries. Flooding may occur outside of the designated floodplain boundary.
- Floodplain maps do not provide information on site-specific flood hazards such as, land erosion or high water velocity, sudden shifts in the channel of the watercourse, or alluvial and debris flow fan areas.
- Other sources of water, roads, railways or other barriers can restrict water flow and affect local flood levels. As well, obstructions such as ice and debris, flooding in surrounding areas, channel deposition, groundwater or other phenomena can cause flood levels to exceed those indicated on the map. Land adjacent to a floodplain may be subject to flooding from tributary watercourses.
- Floodplain maps do not indicate or locate legal survey boundaries. A site survey is required to reconcile property location, ground elevations, and designated flood level information.
- The accuracy of the location of a floodplain boundary as shown on this map is limited by the base topography. It is generally assumed to be plus or minus one-half the increment of the ground contours.
- Professional assistance and detailed engineering analysis are required to address any of the above considerations.

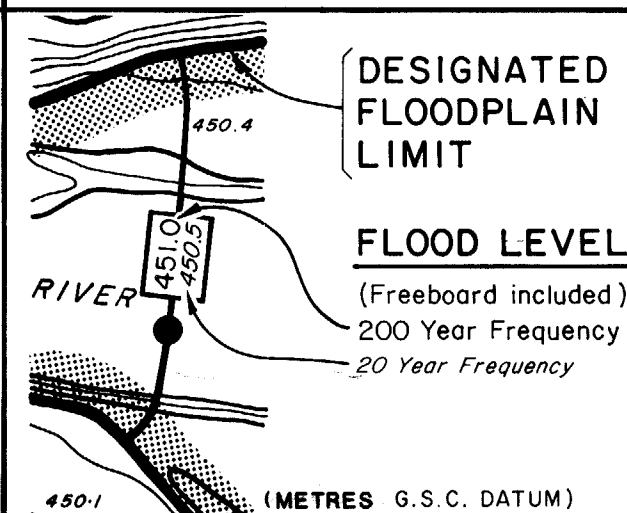
NOTES

Produced by: **NORTHWEST HYDRAULIC CONSULTANTS LTD.**
444 BROOKSBANK AVE.
NORTH VANCOUVER, B.C.
Survey: River survey done by Survey Section,
Water Management Branch, Project BSRPP-4
and BSRPP-4.
a) Not for use as a control based on provincial
networks.
b) Elevations are in metres and are
referenced to the Canadian Survey of Canada
datum. (1) Indicates Survey
Monument.
Mapping: Base mapping done by Map Production
Division, Survey and Resource Mapping
Branch, Project BSR-144.
a) Contour interval 1 metre and greater;
spot elevations shown to 0.1 metres,
with accuracy to ± 0.3 metres, except
where noted.
b) Grids origin referred to U.T.M.
Projection Zone 11.

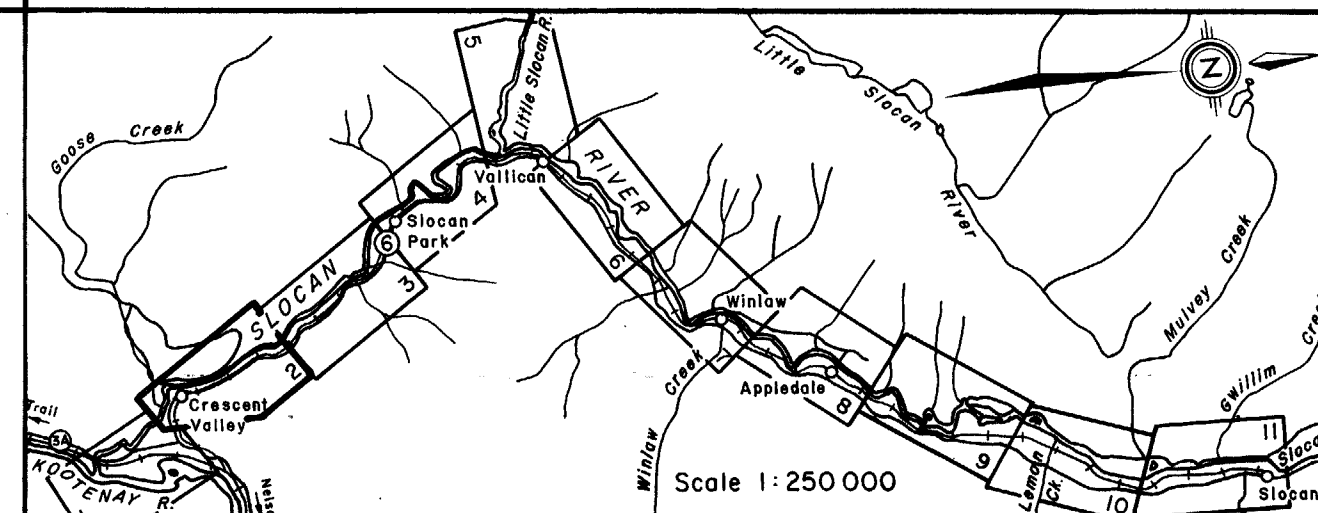
FLOODPLAIN DATA

- The floodplain areas as depicted on this map have been designated pursuant to the Canada/British Columbia Floodplain Mapping Agreement (1988) by the Minister of the Environment for Canada and the Minister of Environment for British Columbia. Flooding may still occur outside of the designated floodplain areas. The Ministers do not assume any liability by reason of the designation or failure to designate areas on this map.
- The Designated Flood has a statistical frequency of occurrence of once every 200 years.
- The flood levels were computed using a standard step method modelling technique, assuming open water flow conditions.
- The Floodplain limits assume the absence of all dykes.
- The Floodplain limits and flood levels include an allowance for freeboard.
- The Floodplain limits are not established on the ground by legal survey.
- The Floodplain limits are not delineated for side streams and tributaries.
- The required setback of buildings from the natural boundaries of lakes and watercourses to allow for the passage of floodwaters and possible bank erosion is not shown. This information is available either through local municipalities or the Ministry of Environment.
- MAPS AVAILABLE FROM THE MINISTRY OF CROWN LANDS, SURVEYS AND RESOURCE MAPPING BRANCH, MAPS B.C., MAP AND AIR PHOTO SALES, VICTORIA, B.C.

LEGEND



KEY MAP



REVISIONS

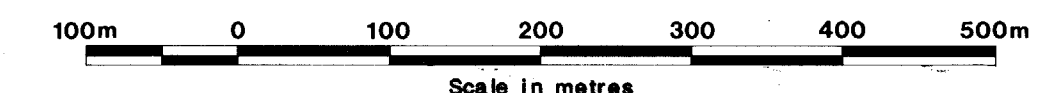
No.	DESCRIPTION	DATE

ISSUE

DATE: **APRIL 1990**
DRAWN: _____
CHECKED: _____
RIVER SURVEY: **B.R.S., T.M.D.**
DESIGNED: **B.B.**
ENGINEER: **D.A. M. 2**

ENVIRONMENT CANADA INLAND WATERS L'ENVIRONNEMENT CANADA EAUX INTERIEURES

FLOODPLAIN MAPPING SLOCAN RIVER



Scale in metres

RECOMMENDED: **R.W.L. R.W.**

APPROVED

APPROVED: **Bob**

FILE No.

34-0700-S.1
N.T.S. MAP No. 82F
SCALE 1:5000
NEGATIVE No.
DRAWING No. 88-26-2
SHEET 2 of 11