

DETERMINATION AND ORDER

(FOR A FINAL WATER LICENCE FOR.....Domestic.....PURPOSES)

BY THE BOARD OF INVESTIGATION
UNDER THE "WATER ACT."

In the Matter of the Rights and Claims to the Waters of certain Streams lying in.....
.....Similkameen.....Water District, in the Neighbourhood
ofGreenwood..... B.C.

NOW, on this.....10th.....day of.....June....., 191.....3, the
above-entitled matter coming on regularly for final hearing before the Board of Investigation;
notice of the intention to investigate all and every the said rights and claims having been given by the
Board as required by the "Water Act"; all persons having claims to water on the said streams or in
the said locality having been directed to file their claims with the Board; due notice having been given
of the times and places of preliminary and final hearings respectively in the above-entitled matter; all
and every the steps required under the Act to be taken by the Board before a determination of the said
rights and claims should be made having been taken; all evidence, testimony, and proofs filed with the
Board or presented in the above-entitled matter having been duly considered; a quorum of the Board
being present at this hearing; and the Board, being now fully advised in the premises, determines with
respect to the claim..... ofMark Christenson.....

the said claim..... being on file and numbered.....71-17-9.....:—

1. That a valid record affecting the said claim..... was made under the authority of an Act passed
prior to the 12th day of March, 1909, and that under the said record the owner of the particular heredita-
ment set out in subclause (g) of clause 2 hereof was granted a right to take and (or) use water from
the source of supply set out in subclause (a) of the said clause for the purpose specified in subclause (d)
of the said clause.

2. The Comptroller of Water Rights is hereby directed to issue a licence in respect of the said record
and claim..... embodying the following terms and conditions:—

- (a.) The source of the water-supply is.....McGarren Creek.....
a tributary of.....Boundary Creek.....
- (b.) The point of diversion from the stream is located as shown in the exhibit marked "A"
which is hereto attached and hereby made a part hereof, the original of which exhibit is
on file in the office of the Comptroller of Water Rights, Parliament Buildings, Victoria.
- (c.) The date from which the said licence shall take precedence is...21st April, 1902.....
- (d.) The purpose for which the water is to be used is.....Domestic.....
- (e.) The maximum quantity of water which may be used is.....1500.....
gallons per day;cubic feet per second.
- (f.) The period of the year during which the water may be used is.....whole year.....

(g.) The area and description of the particular hereditament upon which the water may be used are Lot 2083, Group 1, Usoyoos Division, Yale District

and are more particularly shown in the said exhibit "A."

(h.) A concise description of the works is given in the said exhibit "A."

(i.) The other terms and conditions respecting the right herein determined are:—

(1.) The owner or lawful occupant of the particular hereditament in respect whereof the said licence is to be issued shall be the licensee under the said licence, subject to the provisions of the "Water Act."

(2.)

3. Pending the issue of the licence hereby authorized to be issued, the terms and conditions of this order shall govern the respective rights of the record-holders and claimants affected thereby.

Made and entered this 9th day of February, 1914.

THE BOARD OF INVESTIGATION.

By J. F. Armstrong, Chairman.

and E. Davis, Member.

NOTE.

1. The licensee under the licence directed to be issued in the above order shall be entitled, in respect of the privileges therein determined, to the rights, powers, and privileges and shall be subject to the obligations and limitations conferred and imposed by the "Water Act," amending Acts, and rules and regulations made thereunder.

2. The water is to be used without waste, the use being restricted to the purpose, to the particular hereditament, and to the other terms specified in the above order.

3. The said licence shall be deemed appurtenant to the particular hereditament described in subclause (g) of clause 2 of the above order, and shall pass with any demise, devise, conveyance, alienation, or transfer of the said hereditament.

4. An annual fee shall be payable under the said licence in accordance with fee-schedule and regulations relating thereto adopted from time to time by His Honour the Lieutenant-Governor in Council under the "Water Act."

ENTERED ON <input checked="" type="checkbox"/>
Map No. <u>3061</u>
By <u>A. G. L.</u>

PROVINCE OF
BRITISH COLUMBIA.

WATER RIGHTS BRANCH.

DEPARTMENT OF
LANDS.

Final WATER LICENCE.

(For domestic Purposes.)

WHEREAS the Board of Investigation, constituted and acting under the "Water Act," duly held an investigation respecting the waters set out in the order No. 1282, a duplicate of which is hereto attached, and in the said order directed the Comptroller of Water Rights to issue a final licence in respect of the particular record and claim respectively set out therein, and further therein named the terms and conditions to be embodied in the said licence:

NOW, THEREFORE, I, Comptroller of Water Rights of the Province of British Columbia, in pursuance of the said order and in conformity with the "Water Act," issue this final licence, and declare the rights in and to the use of the said waters held under the said record in respect of the said claim to be such as are set out in the said order; and the terms and conditions of the said order, a copy of which is hereto attached, and any exhibits which are therewith incorporated are hereby incorporated herewith and form a part hereof.

Made and entered this 16th day of February, 1914.

William Young

Comptroller of Water Rights.

British Columbia.






THE GOVERNMENT OF
THE PROVINCE OF BRITISH COLUMBIA.

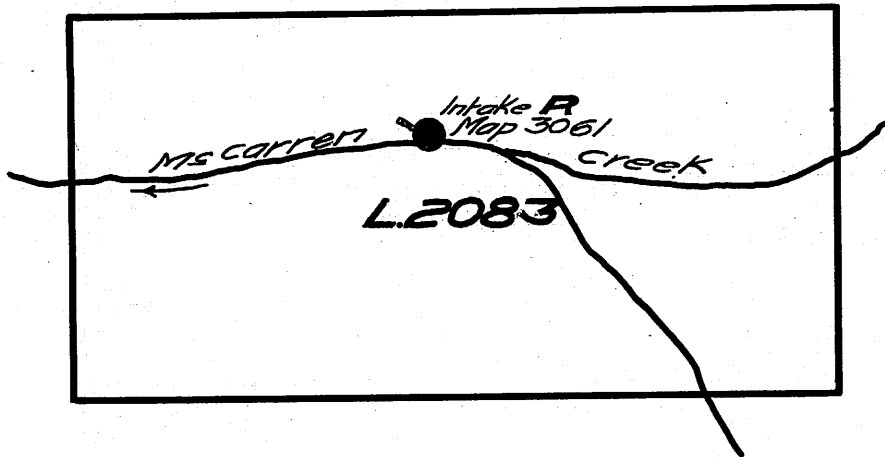
To accompany Order No. **1282** Precinct.

SIMILKAMEEN WATER DISTRICT.

Scale, 20 Chains to 1 Inch.

LEGEND

- Intake 
- Ditch 
- Boundaries of licencees lands 



TRUE NORTH

Description of Works:-
Ditch.

Signature *J. F. Deming* *Ed Davis*

Date *9th February 1914*



ORDER UNDER THE WATER SUSTAINABILITY ACT
SECTION 26

File No. 0241764

In the matter of Conditional Water Licence F003068, which authorizes the diversion of water from McCarren Creek for domestic purpose within Lot 2083, Group 1, Osoyoos Division Yale District; and,

Having determined that the land upon which the water is to be used and to which said licence is appurtenant has been re-described, and being satisfied that no person's rights will be injuriously affected I hereby amend clause (g) of the said licence to read as follows:

(g) The land upon which the water is to be used and to which this licence is appurtenant is District Lot 2083 Similkameen Division Yale District except Plan 43697.

Dated at Penticton, B.C. this 16th day of September, 2016

A handwritten signature in black ink that reads "Ron Reilly". The signature is written in a cursive, slightly slanted style.

Assistant Water Manager