

FINAL WATER LICENCE

(Irrigation)

WHEREAS ALAN P. ALLSEBROOK, whose
address is Kaslo, B. C.

is the owner of the lands to which Conditional Licence No. 6810 was made appurtenant,
and is the applicant for this licence; and

Whereas satisfactory proof has been duly filed, and it has been shown to the satisfaction of the
Comptroller that the terms of the said conditional licence have been complied with satisfactorily, and
particularly that the works for the diversion and carriage of the water under the said licence have been
completed and that beneficial use of the water has been made thereunder:

Now, therefore, in pursuance of the "Water Act," this final licence is issued, granting the licensee
thereunder the right to take and use water under the following terms and conditions:--

(a.) The source of the water-supply is Goldamith (Alle) Creek
a tributary of Kootenay Lake.

(b.) The points of diversion from the stream ^{are} located as shown in the exhibit marked "A"
hereto attached, which is incorporated herewith and made a part hereof, the original of
which exhibit is attached to the counterfoil of this licence on file in the office of the
Comptroller of Water Rights, Parliament Buildings, Victoria.

(c.) The date from which this licence and the right to take and use water thereunder shall
take precedence is 6th June, 1922.

(d.) The purpose for which the water is to be used is irrigation, & incidentally Domestic.

(e.) The maximum quantity of water which may be used at the place of use when all the lands
mentioned in item (g) hereof are under irrigation is, until lawfully altered, 5
acre-feet per annum; and the maximum quantity which may be used per acre at the said

place of use in any year is 1 1/2 acre-feet: Provided that if any records
have been issued, or if any other licences have been or may hereafter be issued, for the
use of water upon the said lands, the maximum quantity allowed under this licence shall
be reduced by such quantities as may from time to time be used upon the said lands
under such other records or licences, including the records or licences at present out-

standing, namely, Licence No. from
(Stream.)

and Licence No. from
(Stream.)

And provided further that in such cases the Comptroller may, after the requisite hydro-
graphic data has been accumulated for determining the particular quantity of water
which may be used under this licence, require the surrender thereof for the purpose of
readjustment, and may amend the same by stating therein such particular quantity so
determined. The maximum quantity which may be diverted from the stream per annum

is 5 acre-feet plus such reasonable allowance for evaporation and seepage as may be set by the District Engineer.

(f.) The period of the year during which the water may be used is for irrigation is
1st April to 30th September

(g.) The area and description of the irrigable lands to which this licence shall be appurtenant, subject to beneficial use being made of the water in the irrigation of the said lands, are
4 acres, comprising part of Block 2, Regd. Plan
880, Nelson Land Regn. District being part of a subdivision
of Lot 819, Group 1, Kootenay District

.....; the extent and location of the said lands are
further shown by cross-hatching in the said exhibit "A."

(h.) The works for the diversion and the carriage of the water consist of Ditch & flume.

(i.) Before any change is made in the said works which would be a material deviation from the plans as approved or the works as accepted by the Comptroller, plans of such proposed change must be filed with the Comptroller and approved by him.

(j.) The nature and extent of the incidental use (if any) permitted under this licence are
500 gallons of water a day to be used throughout the whole
year for Domestic purposes

but such use shall not enlarge the quantity of water allowed under item (e) above.

(k.) The diversion of the quantity of water permitted under this licence shall be limited to such rates of flow in the months of the irrigation season as may be determined, after hydrographic surveys, to be reasonable for the production of ordinary crops on the said lands, and the Comptroller may, after such surveys have been made, require the surrender of this licence and may amend the same by specifying therein such maximum rates of flow.

(l.) The terms and conditions of this licence shall replace those of the conditional licence here-
inbefore referred to.

(m.)

Issued this 5th day of July, 1926.

File No. 039663

Macdonald
Comptroller of Water Rights.

Licence Number 5341

W.R.B. 1023 (2) Final Licence—Irrigation—IM 420-1422

ORIGINAL

PROVINCE OF
BRITISH COLUMBIA

WATER RIGHTS BRANCH

DEPARTMENT OF
LANDS

APPROVAL OF AMENDMENT OF PLANS

(Final Water Licence No. 5341)

The plans and specifications of works to be
constructed under the above-mentioned licence heretofore
approved by the Comptroller of Water Rights are amended
by supplemental plans and specifications, numbered

_____ 1313956 B _____


or in letters or other documents referred to as

_____ 1313956 A _____

which supplemental plans and specifications are hereby approved.

The works to be constructed are as follows:

_____ flume _____


Comptroller of Water Rights.

Dated this 22nd day of October, 1938.

See Approval of Amendment of Plans issued 23rd Oct 1939

British Columbia.

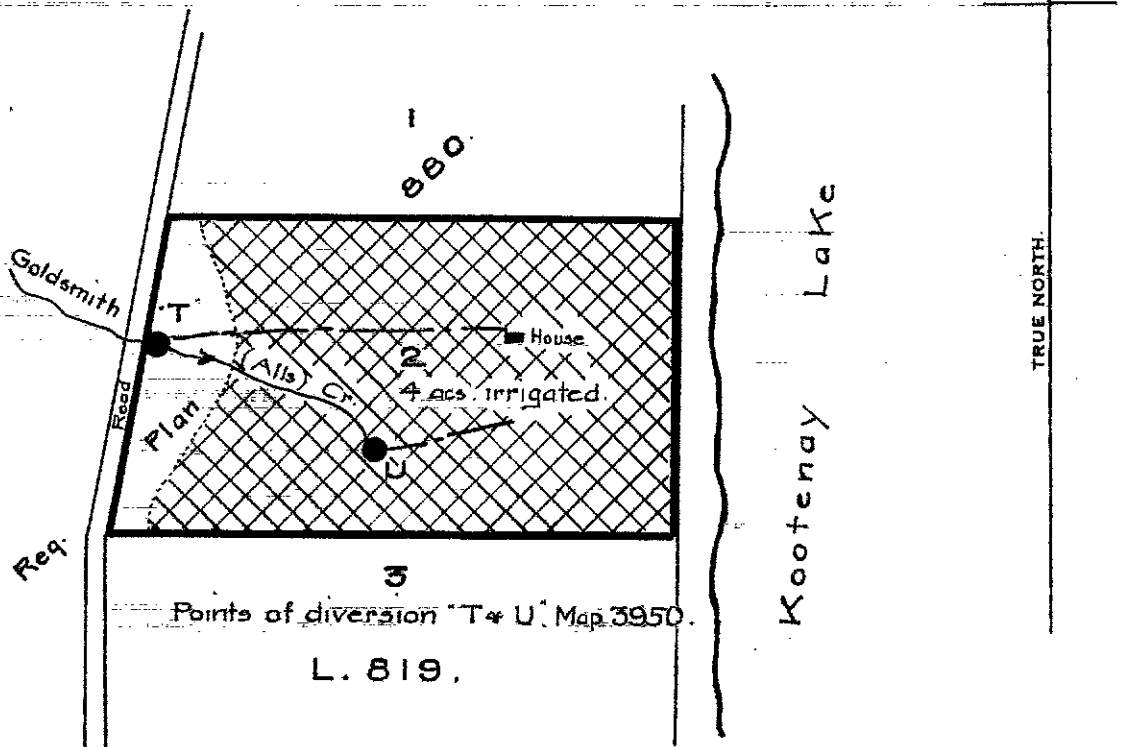
THE GOVERNMENT OF
THE PROVINCE OF BRITISH COLUMBIA.

To accompany Final Licence No. 5341 Precinct.

KASLO WATER DISTRICT.

Scale, 200 Feet to 1 Inch.

NELSON LAND Req. DIST.



KOOTENAY LAND DISTRICT

Signature

J. MacDonald

Date 5 July 1926

EXHIBIT "A"

FL. 5341

for C.L. 6810
File 039663

PROVINCE OF
BRITISH COLUMBIA

WATER RIGHTS BRANCH

DEPARTMENT OF
LANDS

APPROVAL OF AMENDMENT OF PLANS

(Final Water Licence No.5341)

The plans and specifications of works to be
constructed under the above-mentioned licence heretofore
approved by the Comptroller of Water Rights are amended
by supplemental plans and specifications, numbered

_____ 1348620 E _____

or in letters or other documents referred to as

_____ 1313956 A _____

which supplemental plans and specifications are hereby approved.

The works to be constructed are as follows:

_____ flume _____

E. Davis

Comptroller of Water Rights.

Dated this 23rd day of February, 1939.

5341

ORIGINAL

British

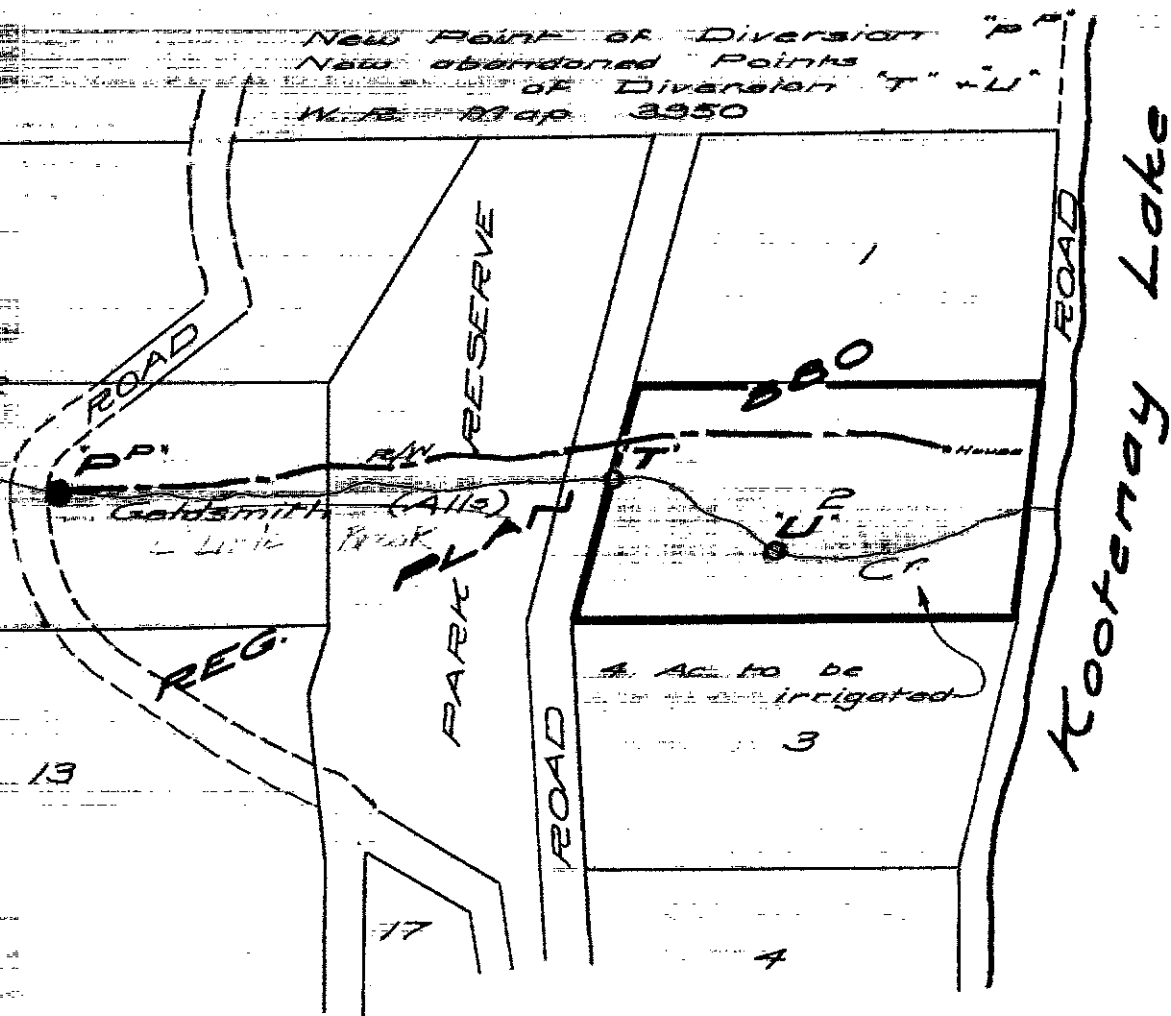


Columbia.

To accompany Final Licence No. 5341
and Approval of Amendment of Plans
and Permit for R/W over Crown Land
KASLO WATER DISTRICT.

Scale, 4 Chains to 1 Inch.

D. L. 819
KOOTENAY LAND DIST.



NELSON LAND REG. DIST.

Signature

E. Davis

Date *23rd Feb, 1939*

Amended **FL 5341**

EXHIBIT "A"

For R/W see Ref Map 17-5 N(F-5)

File **039663**



DEPARTMENT OF LANDS, FORESTS, AND WATER RESOURCES
WATER RESOURCES SERVICE
WATER RIGHTS BRANCH
VICTORIA, B.C.

ORDER
WATER ACT
Section 15

FILE NO. 039663

In the matter of Final Water Licence No. 5341, Goldsmith Creek, which authorizes the diversion of 5 acre feet per annum of water for irrigation purpose, of which quantity 500 gallons a day may be used for domestic purpose.

Having determined that the source of the water supply was incorrectly stated and being satisfied that no person's rights will be injuriously affected, I hereby amend Clause (a) of the said licence, to read as follows:-

(a) The source of the water supply is Curle Brook.

Dated at Victoria, B.C., this 28th day of September, 1965.

A handwritten signature in cursive script, appearing to read 'H.D. DeBeck'.

H.D. DeBeck,
Comptroller of Water Rights.



DEPARTMENT OF LANDS, FORESTS, AND WATER RESOURCES
WATER RESOURCES SERVICE
WATER RIGHTS BRANCH
VICTORIA, B.C.

ORDER

WATER ACT

Section 15

FILE NO. 039663

IN THE MATTER OF Final Water Licence No. 5341, Curle Brook, which authorizes the diversion of 5 acre feet per annum of water for irrigation purpose, of which quantity 500 gallons a day may be used for domestic purpose.

Having received an application for Change of Works, and being satisfied that no person's rights will be injuriously affected, I hereby authorize the re-location of the point of diversion and the construction of an intake, pipe, tank and sprinklers, the approximate location of which is shown on the attached amended plan, in lieu of the works previously authorized.

The construction of the said works has been commenced, and shall be completed on or before the 31st day of December, 1968.

Dated at VICTORIA, B. C., this 4th day of October, 1966.

A handwritten signature in cursive script that reads "A. K. Sutherland".

A. K. Sutherland,
Deputy Comptroller of Water Rights.

British



Columbia

KASLO WATER DISTRICT

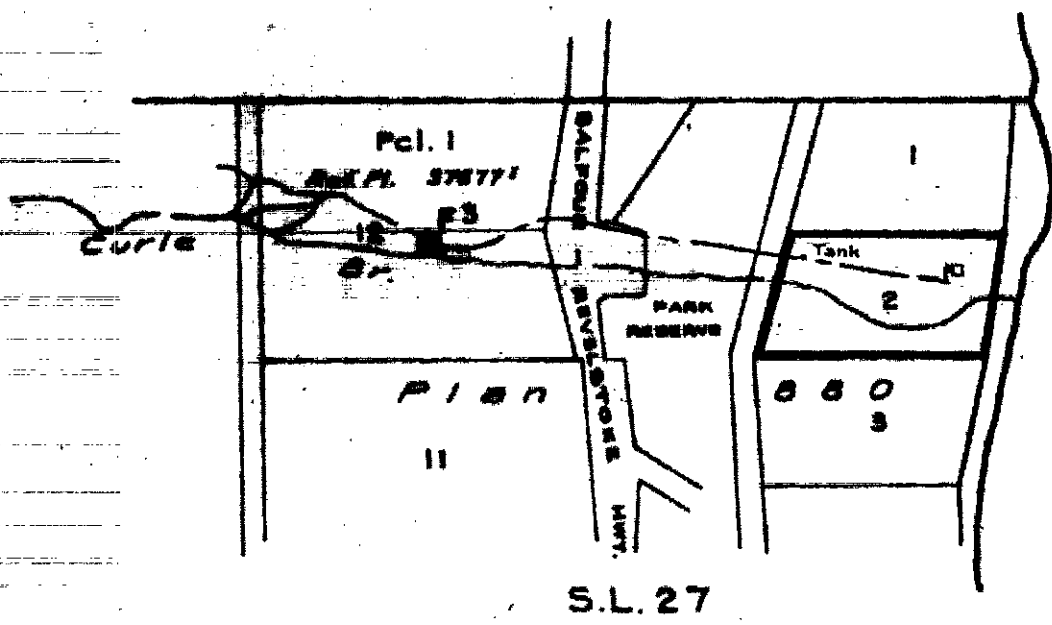
KOOTENAY DISTRICT

Scale: 500 Feet to 1 Inch

N
TRUE NORTH

L. 819

S.L. 13^A



LEGEND

Point of Diversion
 W.L. Map 3882^o
 Pipe

The boundaries of the land to which this license is granted are shown on the map.

Signature: *A. H. Sutherland*

Date: Oct. 4 1966
 Amended F.L. 5341
 No. 038663

EXHIBIT "A"

WATER LICENCE DISPOSITION RECORD

FINAC WATER LICENCE NO. 5341

HAS BEEN

RECORDED AS ABANDONED

CANCELLED

SUPERCEDED BY CWL 100740

Notation by: JCB

Date: AUG 30/91