

WATER LICENCE DISPOSITION RECORD

File #: 0241242 Water Licence #: F007730

Stream Name: Morneylun Creek

Date of Disposition: Dec 17, 2013

Abandoned

Cancelled

Refused

Superseded by Licence #/s: C130417 _____

Close File? Yes No

Noted by: JA Date: Dec 9, 2014
(Financial Services Branch Representative)

FINAL WATER LICENCE.

(Irrigation.)

WHEREAS DIXIE PICKLES whose
address is c/o Indian Agent, Lytton, B.C.

is the owner of the lands to which Conditional Licence No. 1461 was made appurtenant,
and is the applicant for this licence; and

Whereas satisfactory proof has been duly filed, and it has been shown to the satisfaction of the
Comptroller that the terms of the said conditional licence have been complied with satisfactorily, and
particularly that the works for the diversion and carriage of the water under the said licence have been
completed and that beneficial use of the water has been made thereunder:

Now, therefore, in pursuance of the "Water Act," this final licence is issued, granting the licensee
thereunder the right to take and use water under the following terms and conditions:—

- (a.) The source of the water-supply is Morneyton Creek
a tributary of Fraser River
- (b.) The point of diversion from the stream is located as shown in the exhibit marked "A"
hereto attached, which is incorporated herewith and made a part hereof, the original of
which exhibit is attached to the counterfoil of this licence on file in the office of the
Comptroller of Water Rights, Parliament Buildings, Victoria.
- (c.) The date from which this licence and the right to take and use water thereunder shall
take precedence is 12th November, 1863
- (d.) The purpose for which the water is to be used is irrigation. & incidentally domestic.
- (e.) The maximum quantity of water which may be used at the place of use when all the lands
mentioned in item (g) hereof are under irrigation is, until lawfully altered, 15.5
acre-feet per annum; and the maximum quantity which may be used per acre at the said
place of use in any year is 2 1/2 acre-feet: Provided that if any records
have been issued, or if any other licences have been or may hereafter be issued, for the
use of water upon the said lands, the maximum quantity allowed under this licence shall
be reduced by such quantities as may from time to time be used upon the said lands
under such other records or licences, including the records or licences at present out-

standing, namely, Licence No. - - - from - - -
(Stream.)

and Licence No. - - - from - - -
(Stream.)

And provided further that in such cases the Comptroller may, after the requisite hydro-
graphic data has been accumulated for determining the particular quantity of water
which may be used under this licence, require the surrender thereof for the purpose of
readjustment, and may amend the same by stating therein such particular quantity so
determined. The maximum quantity which may be diverted from the stream per annum

is 15.5 acre-feet plus such reasonable allowance for evaporation and seepage as may be set by the District Engineer.

(f.) The period of the year during which the water may be used ~~is~~ for irrigation is
1st April to 30th September

(g.) The area and description of the irrigable lands to which this licence shall be appurtenant, subject to beneficial use being made of the water in the irrigation of the said lands, are

6.0 acres, comprising part of Lot 4, Group 1.

Lytton Division of Yale District.

.....; the extent and location of the said lands are further shown by cross-hatching in the said exhibit "A."

(h.) The works for the diversion and the carriage of the water consist of.....

Ditch

(i.) Before any change is made in the said works which would be a material deviation from the plans as approved or the works as accepted by the Comptroller, plans of such proposed change must be filed with the Comptroller and approved by him.

(j.) The nature and extent of the incidental use (if any) permitted under this licence are
500 gallons a day of water to be used throughout the whole
year for domestic purpose.

but such use shall not enlarge the quantity of water allowed under item (e) above.

(k.) The diversion of the quantity of water permitted under this licence shall be limited to such rates of flow in the months of the irrigation season as may be determined, after hydrographic surveys, to be reasonable for the production of ordinary crops on the said lands, and the Comptroller may, after such surveys have been made, require the surrender of this licence and may amend the same by specifying therein such maximum rates of flow.

(l.) The terms and conditions of this licence shall replace those of the conditional licence hereinafore referred to.

(m.)

Issued this 16th day of March, 19 31.

File 68-5-6.

J. Macdonald
Comptroller of Water Rights.

Licence Number 7730

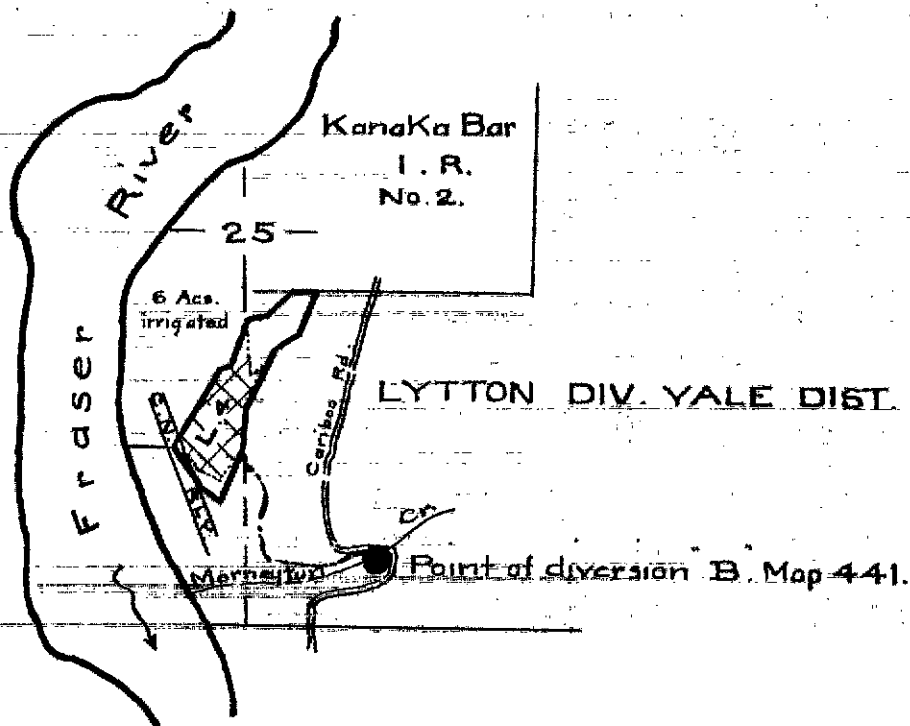
British Columbia.



To accompany Final Licence No. 7730.

ASHCROFT WATER DISTRICT.

Scale, 20 Chains to 1 Inch.



Tp. 13. R. 27. W. 6th M.

The boundaries of the land to which this licence is appurtenant are shown shaded.

Signature *J. Macdonald*

Date *16th Nov 1931.*

F.L. 7730 for C.L. 1461

File 68-5-6.

EXHIBIT "A"

File on.



DEPARTMENT OF ENVIRONMENT
WATER RESOURCES SERVICE
WATER RIGHTS BRANCH
VICTORIA, B.C.

ORDER

WATER ACT

Section 15

FILE NO. 0241242

In the matter of Final Water Licence 7730, which authorizes the diversion of water from Morneytun Creek for irrigation and domestic purpose.

Having determined that the source of the water-supply was erroneously stated and being satisfied that no person's rights will be injuriously affected, I hereby amend Clause (a) of the said licence to read as follows:

(a) The source of the water-supply is Morneylun Creek.

Dated at Victoria, B.C. this 4th day of January, 1977.

A handwritten signature in dark ink, appearing to read "H.D. DeBeck".

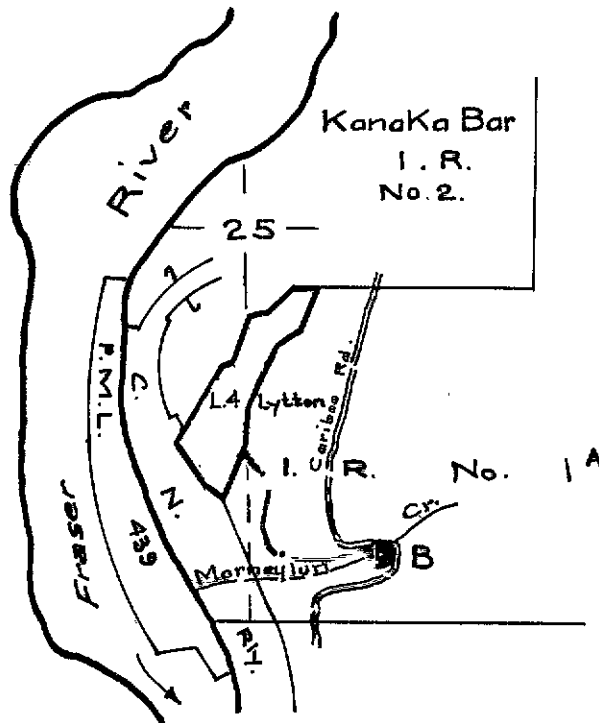
H.D. DeBeck,
Comptroller of Water Rights.

British Columbia.

ASHCROFT WATER DISTRICT.

Scale, 20 Chains to 1 Inch.


YALE DIVISION OF YALE DISTRICT



Tp. 13. R. 27. W. 6th M.

LEGEND

Point of Diversion 
 W.R. Map 441
 Pipe 

The boundaries of the land to which this licence is appurtenant are shown 

Signature 

Date. 4th. Jan. 1977

EXHIBIT "A"

Lytton Precinct

Amended F.L 7730
 File 0241242