

WATER LICENCE DISPOSITION RECORD

File #: 0073127 Water Licence #: F007755

Stream Name: Jones Lake and Jones Creek

Date of Disposition: Oct 14, 2014

Abandoned

Cancelled

Refused

Superseded by Licence #/s: C131817 007755
C131819 5002422

Close File? Yes No

Noted by: JR Date: Nov 27, 2014
(Financial Services Branch Representative)

FINAL WATER LICENCE

(Storage)

WHEREAS CHARLES G. COWAN, whose
address is Kamloops, B. C.

is the owner of the land, mine, or undertaking to which Conditional Licence No. 8666 was made
appurtenant, and is the applicant for this licence and

Whereas satisfactory proof has been duly filed, and it has been shown to the satisfaction of the
Comptroller that the terms of the said conditional licence have been complied with satisfactorily, and
particularly that the works for the storage of the water under the said licence have been completed;
and

Whereas a licence or record has been previously issued or made in respect of the said land, mine,
or undertaking, being ^{Final} Licence No. 7754 (hereinafter called the "diversion licence"), authorizing
the beneficial use of 147 acre-feet (Quantity.) of water per annum

for Irrigation purpose, which quantity of
water, the water to be stored under the licence hereby issued, is intended to supply in whole or in
part; and it appearing that the water authorized to be stored under the conditional licence first above
mentioned has been put to a beneficial use:

Now, therefore, in pursuance of the "Water Act," this final licence is issued, granting the licensee
thereunder the right to store water under the following terms and conditions:--

- (a.) The source of the supply is Jones Creek
and the reservoir is Jones Lake
- (b.) The point or points of diversion from the stream or streams, and the points where the
stored water is to be placed in and taken from any natural watercourse or any dry gulch
or draw is shown in the exhibit marked "A," hereto attached, which is incorporated here-
with and made a part hereof, the original of which exhibit is on file in the office of the
Comptroller of Water Rights, Parliament Buildings, Victoria.
- (c.) The date from which this licence and the right to store water thereunder shall take
precedence is 8th December, 1926
- (d.) The purpose for which the stored water is to be used is that set out in the diversion
licence or record.
- (e.) The maximum quantity of water which may be stored under this licence, estimated for the
time being at 49 acre-feet per annum, is such
quantity as, together with the quantity of natural-flow water used under the diversion
licence or record will be necessary to secure to the licensee the quantity to which he is
entitled under the said diversion licence or record.
- (f.) The period of the year during which the water may be stored is 1st October to
15th June
and the licensee shall so store the same subject to the approval of the Engineer of the
Water District.

File No. 073127

W.R.B. 1024 (1) Final Licence—Storage—500-426-4422

Licence Number

7755

(g.) The land, mine, or undertaking on which or in respect of which the water may be used is as set out in the said diversion licence or record.

(h.) The works constructed for the storage of the water consist of

Dam

(i.) Before any change is made in the said works which would be a material deviation from the plans as approved or the works as accepted by the Comptroller, plans of such proposed change must be filed with the Comptroller and approved by him.


(j.) This licence shall be appurtenant to parts of Lots 17, 19 and 40, Group 1, Cariboo District, lying north and east of San Jose River.

(k.) The terms and conditions of this licence shall replace those of the conditional licence first above mentioned.

(l.)

Issued this 23rd day of March, 1921


File No. 073127


Comptroller of Water Rights.

4/02/05/04
RW

(78)

British Columbia



To accompany Final Licence No. 7755

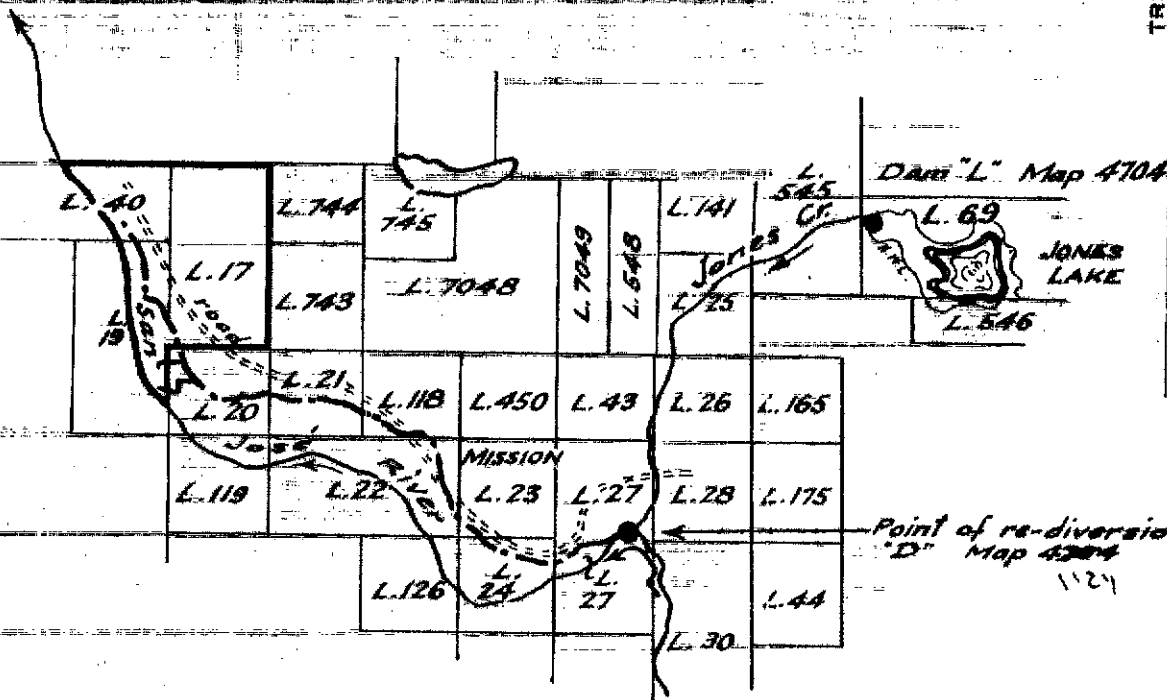
LILLOOET WATER DISTRICT.

Scale, 80 Chains to 1 Inch.

CARIBOO

CARIBOO DISTRICT

TRUE NORTH



The stored water may be carried by natural channels & ditches to place of use.

The boundaries of the land to which this licence is appurtenant are shown shaded.

Signature *J. J. Marshall*

Date 23rd Mar. 1931.

FL 7755 for C.L. 8666
File 079127
For Diversion see FL 7754.

EXHIBIT "A"



DEPARTMENT OF LANDS, FORESTS, AND WATER RESOURCES
WATER RESOURCES SERVICE
WATER RIGHTS BRANCH
VICTORIA, B.C.

ORDER

WATER ACT

Section 15

FILE NO. 073127

IN THE MATTER OF Final Water Licence 7755 which authorizes the storage of 49 acre feet per annum of water from San Jose River and the reservoir is Jones Lake, for use as set out in Final Water Licence 7754.

Having determined that the source of the water-supply was erroneously stated in our Order of 20th April, 1970, and being satisfied that no person's rights will be injuriously affected I hereby rescind the said Order in so far as it pertains to Clause (a) to read as follows:

- (a) The source of the water-supply is Jones Creek and the reservoir is Jones Lake.

Dated at VICTORIA, B. C., this 6th day of May, 1970.

A. K. Sutherland,
Deputy Comptroller of Water Rights.



DEPARTMENT OF LANDS, FORESTS, AND WATER RESOURCES
WATER RESOURCES SERVICE
WATER RIGHTS BRANCH
VICTORIA, B.C.

O R D E R

W A T E R A C T

Sections 15 and 16

FILE NO. 073127

IN THE MATTER OF Final Water Licence 7755 which authorizes the storage of 49 acre feet per annum of water from Jones Creek and the reservoir is Jones Lake for use as set out in Final Water Licence 7754 on land comprising parts of Lots 17, 19 and 40, Group 1, Cariboo District, lying north and east of San Jose River.

As the source of the water-supply was erroneously stated I hereby amend Clause (a) of the said licence to read as follows:

- (a) The source of the water-supply is San Jose River and the reservoir is Jones Lake.

Further to the above, and having received an application for Transfer of Appurtenancy and being satisfied that no person's rights will be injuriously affected I hereby amend Clause (g) of Final Water Licence 7755 to read as follows:

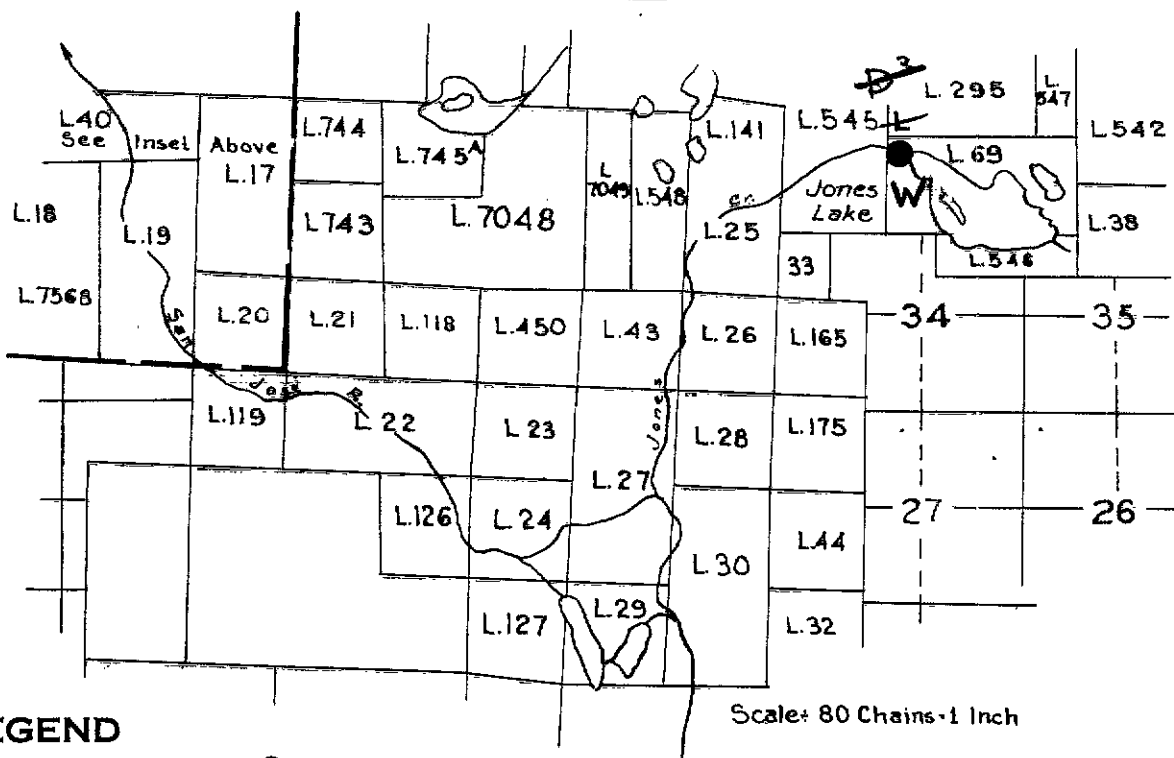

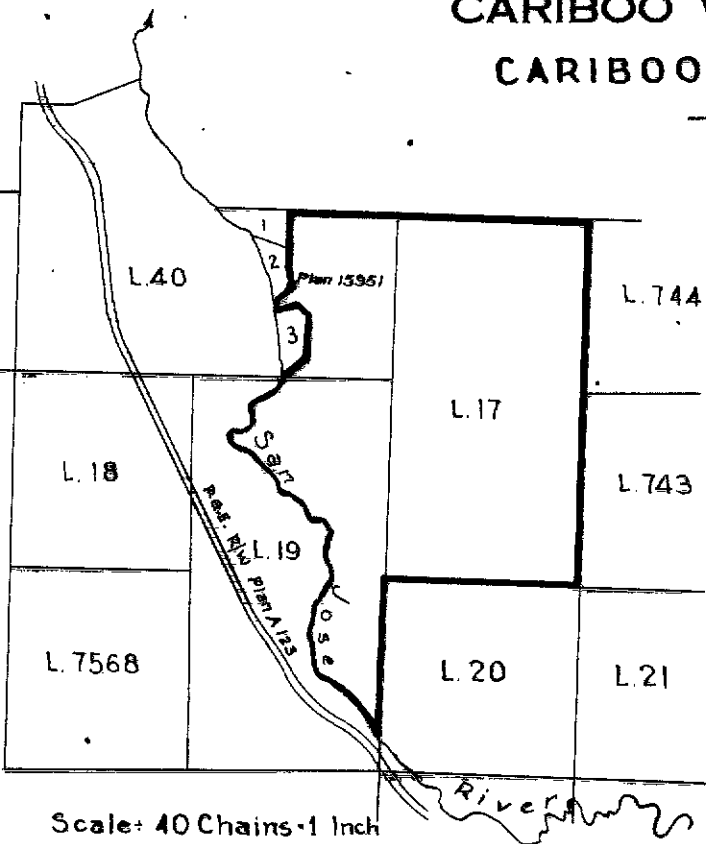
- (g) The land upon which the water is to be used and to which this licence is appurtenant is Lot 17 and those parts of Lots 19 and 40, Cariboo District, lying east of San Jose River, except Plan 15951.

Dated at VICTORIA, B. C., this 20th day of April, 1970.

A. K. Sutherland,
Deputy Comptroller of Water Rights.



CARIBOO WATER DISTRICT
CARIBOO DISTRICT



LEGEND

- Dam
- W.R. Map

~~H24~~ ~~H22~~ 93.A.001

The boundaries of the land to which this licence is appurtenant are shown thus:

Signature *A.K. Sutherland*

Date 20th April 1970
Amended F.L. 7755
File 073127