

**WATER LICENCE DISPOSITION RECORD**

File #: 0241660 Water Licence #: F007909

Stream Name: Guichon Creek

Date of Disposition: Sep 5, 2014

Abandoned

Cancelled

Refused

Superseded by Licence #/s: C131460  
\_\_\_\_\_  
\_\_\_\_\_  
\_\_\_\_\_  
\_\_\_\_\_

Close File?  Yes  No

Noted by: JR Date: Dec 10, 2014  
*(Financial Services Branch Representative)*

FINAL WATER LICENCE.

(Irrigation.)

WHEREAS WILLIAM SMITH whose  
address is C/o Mackay, Smith, Blair and Co. Ltd., Vancouver, B.C.

is the owner of the lands to which Conditional Licence No. 2114 was made appurtenant,  
and is the applicant for this licence; and

Whereas satisfactory proof has been duly filed, and it has been shown to the satisfaction of the  
Comptroller that the terms of the said conditional licence have been complied with satisfactorily, and  
particularly that the works for the diversion and carriage of the water under the said licence have been  
completed and that beneficial use of the water has been made thereunder:

Now, therefore, in pursuance of the "Water Act," this final licence is issued, granting the licensee  
thereunder the right to take and use water under the following terms and conditions:—

(a.) The source of the water-supply is Guichon Creek

a tributary of Nicola River

(b.) The points of diversion from the stream <sup>are</sup> ~~is~~ located as shown in the exhibit marked "A"  
hereto attached, which is incorporated herewith and made a part hereof, the original of  
which exhibit is attached to the counterfoil of this licence on file in the office of the  
Comptroller of Water Rights, Parliament Buildings, Victoria.

(c.) The date from which this licence and the right to take and use water thereunder shall  
take precedence is 1st September, 1873.

(d.) The purpose for which the water is to be used is irrigation, & incidentally domestic.

(e.) The maximum quantity of water which may be used at the place of use when all the lands  
mentioned in item (g) hereof are under irrigation is, until lawfully altered, 84  
acre-feet per annum; and the maximum quantity which may be used per acre at the said

place of use in any year is 2½ acre-feet: Provided that if any records  
have been issued, or if any other licences have been or may hereafter be issued, for the  
use of water upon the said lands, the maximum quantity allowed under this licence shall  
be reduced by such quantities as may from time to time be used upon the said lands  
under such other records or licences, including the records or licences at present out-

standing, namely, Licence No. ----- from -----

(Stream.)

and Licence No. ----- from -----

(Stream.)

And provided further that in such cases the Comptroller may, after the requisite hydro-  
graphic data has been accumulated for determining the particular quantity of water  
which may be used under this licence, require the surrender thereof for the purpose of  
readjustment, and may amend the same by stating therein such particular quantity so  
determined. The maximum quantity which may be diverted from the stream per annum

is 84 acre-feet plus such reasonable allowance for evaporation and seepage as may be set by the District Engineer.

(f.) The period of the year during which the water may be used is for irrigation is 1st April to 30th September

(g.) The area and description of the irrigable lands to which this licence shall be appurtenant, subject to beneficial use being made of the water in the irrigation of the said lands, are

33.2 acres, comprising part of Lot 131, Group 1, Kamloops Division of Yale District.

.....; the extent and location of the said lands are further shown by cross-hatching in the said exhibit "A."

(h.) The works for the diversion and the carriage of the water consist of

Ditches

(i.) Before any change is made in the said works which would be a material deviation from the plans as approved or the works as accepted by the Comptroller, plans of such proposed change must be filed with the Comptroller and approved by him.

(j.) The nature and extent of the incidental use (if any) permitted under this licence are

500 gallons of water a day to be used throughout

the whole year for domestic purpose.

but such use shall not enlarge the quantity of water allowed under item (e) above.

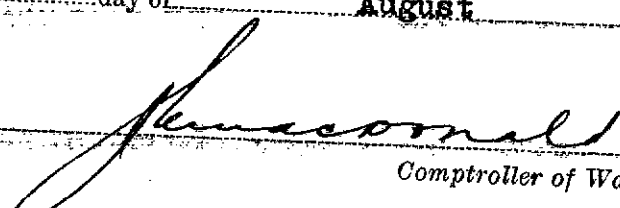
(k.) The diversion of the quantity of water permitted under this licence shall be limited to such rates of flow in the months of the irrigation season as may be determined, after hydrographic surveys, to be reasonable for the production of ordinary crops on the said lands, and the Comptroller may, after such surveys have been made, require the surrender of this licence and may amend the same by specifying therein such maximum rates of flow.

(l.) The terms and conditions of this licence shall replace those of the conditional licence herebefore referred to.

(m.)

Issued this 31st day of August, 19 31

File 47-3-8.

  
Comptroller of Water Rights.

Licence Number 7909

6006  
15 11/1



VICTORIA, B.C.

WATER RIGHTS BRANCH  
DEPARTMENT OF LANDS AND FORESTS


ORDER

WATER ACT, 1939.

Section 13

File No. 47-3-8.

Being satisfied that no person's rights will be affected, I hereby amend Final Water Licence No. 7909, Guichon Creek, to authorize the construction and maintenance of intake dams at the points marked "N" and "L" Map 6006, as shown on the attached plan, and ditches from the said intake dams to the places of use, in place of the works originally authorized under the licence.

  
Comptroller of Water Rights.

DATED at Victoria, B. C.,

this 14th day of August,

1947.

7909

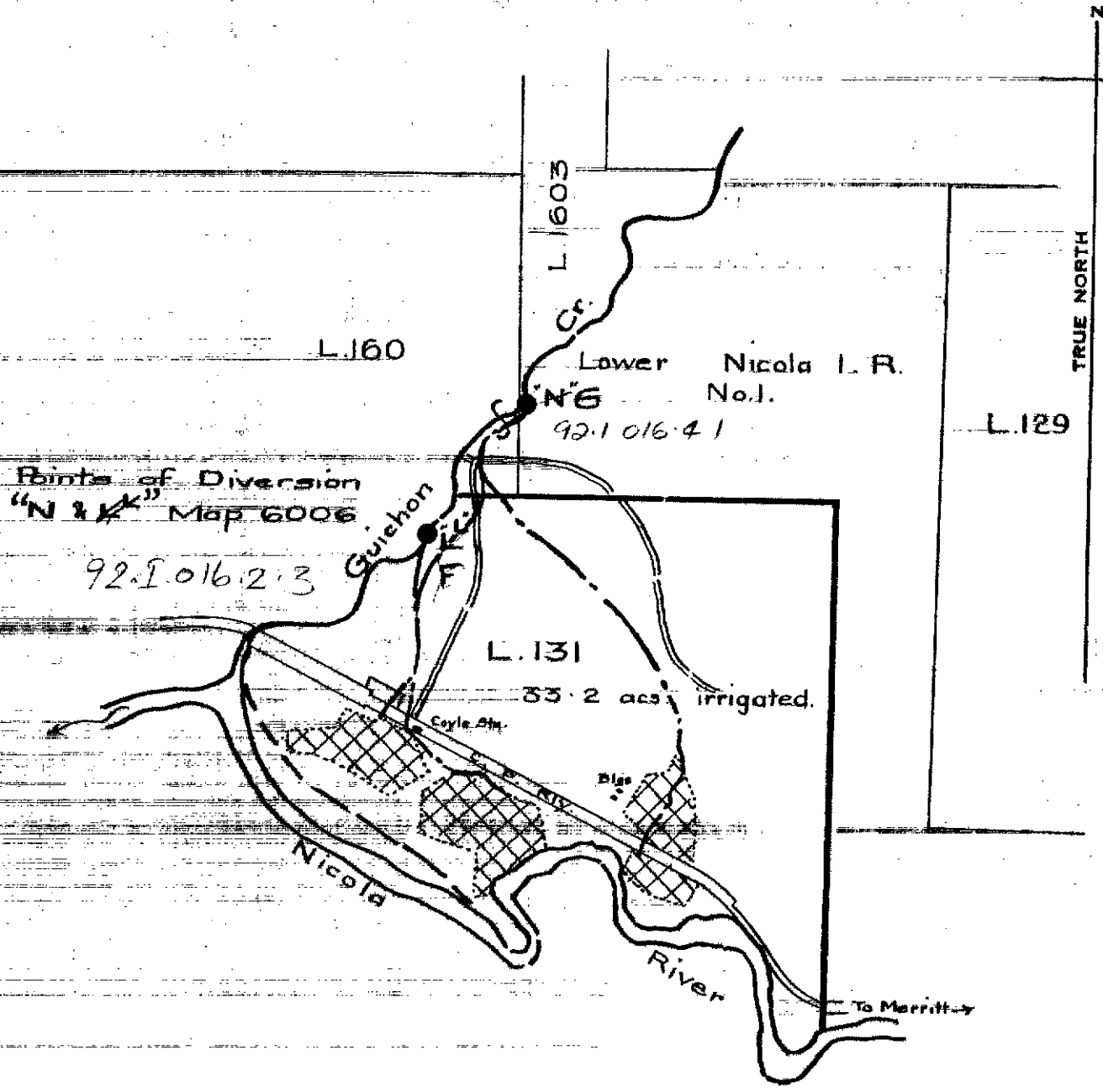
# British Columbia



To accompany Final Licence No. 7909 (Amended)

## NICOLA WATER DISTRICT.

Scale, 20 Chains to 1 Inch.



### LEGEND KAMLOOPS DIV. YALE DISTRICT

- Point of Diversion ●
- Ditch ———
- The boundaries of the land to which this licence is appurtenant are shown shaded. ■■■■■

Signature R. Dawson

Date 14 Aug 1947  
Amended F.L. 7909 for C.L. 2114  
File 47-3-B

EXHIBIT "A"

(For Storage see F.L. 7910)