

FINAL WATER LICENCE.

(Irrigation.)

WHEREAS THOMAS GEORGE McBRIDE, whose
address is Kamloops, B. C.

is the owner of the lands to which Conditional Licence No. 1269 was made appurtenant,
and is the applicant for this licence; and

Whereas satisfactory proof has been duly filed, and it has been shown to the satisfaction of the
Comptroller that the terms of the said conditional licence have been complied with satisfactorily, and
particularly that the works for the diversion and carriage of the water under the said licence have been
completed and that beneficial use of the water has been made thereunder:

Now, therefore, in pursuance of the "Water Act," this final licence is issued, granting the licensee
thereunder the right to take and use water under the following terms and conditions:—

(a.) The source of the water-supply is Dropping Water creek,
a tributary of Campbell creek.

(b.) The point^s of diversion from the stream ~~is~~ ^{are} located as shown in the exhibit marked "A"
hereto attached, which is incorporated herewith and made a part hereof, the original of
which exhibit is attached to the counterfoil of this licence on file in the office of the
Comptroller of Water Rights, Parliament Buildings, Victoria.

(c.) The date from which this licence and the right to take and use water thereunder shall
take precedence is 11th August 1883.

(d.) The purpose for which the water is to be used is irrigation.

(e.) The maximum quantity of water which may be used at the place of use when all the lands
mentioned in item (g) hereof are under irrigation is, until lawfully altered, 31.5
acre-feet per annum; and the maximum quantity which may be used per acre at the said

place of use in any year is 2 1/2 acre-feet: Provided that if any records
have been issued, or if any other licences have been or may hereafter be issued, for the
use of water upon the said lands, the maximum quantity allowed under this licence shall
be reduced by such quantities as may from time to time be used upon the said lands
under such other records or licences, including the records or licences at present out-

standing, namely, ~~Final~~ Licence No. ~~1269~~ from ~~Kallagh creek~~
(Stream.)

and Licence No. _____ from _____
(Stream.)

And provided further that in such cases the Comptroller may, after the requisite hydro-
graphic data has been accumulated for determining the particular quantity of water
which may be used under this licence, require the surrender thereof for the purpose of
readjustment, and may amend the same by stating therein such particular quantity so
determined. The maximum quantity which may be diverted from the stream per annum

8211

*Auth. L.O.
11 December 1935.
July 93. 10. 8*

is 31.5 acre-feet plus such reasonable allowance for evaporation and seepage as may be set by the District Engineer.

(f.) The period of the year during which the water may be used is

1st April to 30th September.

(g.) The area and description of the irrigable lands to which this licence shall be appurtenant, subject to beneficial use being made of the water in the irrigation of the said lands, are

12.6 acres, comprising part of S.W. $\frac{1}{4}$ Section 36,

Township 100 (C.G. 2128), Kamloops Division of Yale

District, situated ⁸ within Section 6, Township 17, Range 17,

West of 6th Meridian.

; the extent and location of the said lands are further shown by cross-hatching in the said exhibit "A."

(h.) The works for the diversion and the carriage of the water consist of diversion dams and ditches.

(i.) Before any change is made in the said works which would be a material deviation from the plans as approved or the works as accepted by the Comptroller, plans of such proposed change must be filed with the Comptroller and approved by him.

(j.) The nature and extent of the incidental use (if any) permitted under this licence are

but such use shall not enlarge the quantity of water allowed under item (e) above.

(k.) The diversion of the quantity of water permitted under this licence shall be limited to such rates of flow in the months of the irrigation season as may be determined, after hydrographic surveys, to be reasonable for the production of ordinary crops on the said lands, and the Comptroller may, after such surveys have been made, require the surrender of this licence and may amend the same by specifying therein such maximum rates of flow.

(l.) The terms and conditions of this licence shall replace those of the conditional licence hereinbefore referred to.

(m.)

Issued this 31st day of August, 19 32.

File No. 66°-22-7.

J. Macdonald
Comptroller of Water Rights.

W.R.B. 1023 (2) Final Licence—Irrigation—2M-432-8961

Licence Number 821

[
R-365
TW 24

ORIGINAL

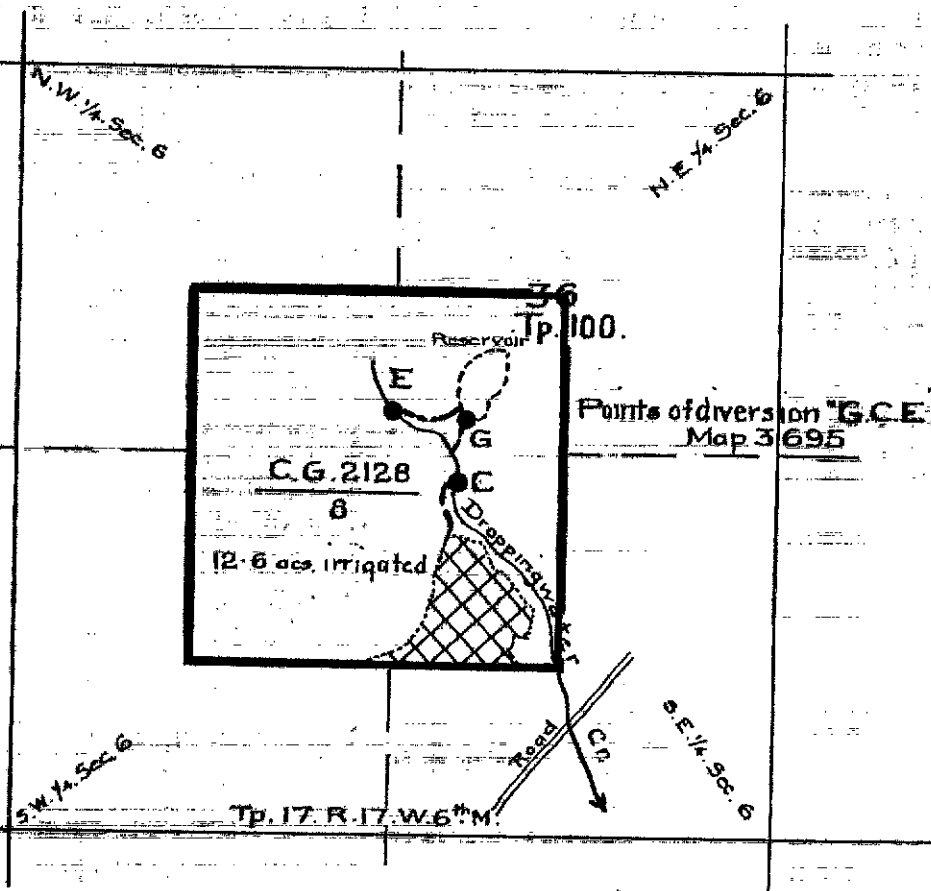
British Columbia



To accompany Final Licence No. 8211

KAMLOOPS WATER DISTRICT.

Scale, 20 Chains to 1 Inch.



KAMLOOPS DIV YALE DISTRICT

The boundaries of the land to which this licence is appurtenant are shown shaded.

CHL
CKH

Signature *J. Macdonald*

Date 31 Aug 1932

F.L. 8211

for C.L. 1269

File 66-22-7

EXHIBIT "A"

ORDER

WATER ACT

Section 15

FILE NO. 66^c-22-7

In the matter of Final Water Licence No. 8211, which authorizes the diversion of 31.5 acre-feet per annum of water from Droppingwater Creek, for irrigation purpose.

Being satisfied that no person's rights will be injuriously affected, I hereby amend clauses (b) and (h) of the said licence to read as follows:-

- (b) The points of diversion are located as shown on the attached amended plan.
- (h) The works for the diversion and carriage of the water are diversion dam, flume, box, pipe, pump, portable sprinkler system, sump and ditch, located as shown on the attached amended plan.

Dated at Victoria, B. C. this 23rd day of May, 1961.

V. Raudsepp

V. RAUDSEPP,
Deputy Comptroller of Water Rights.

British

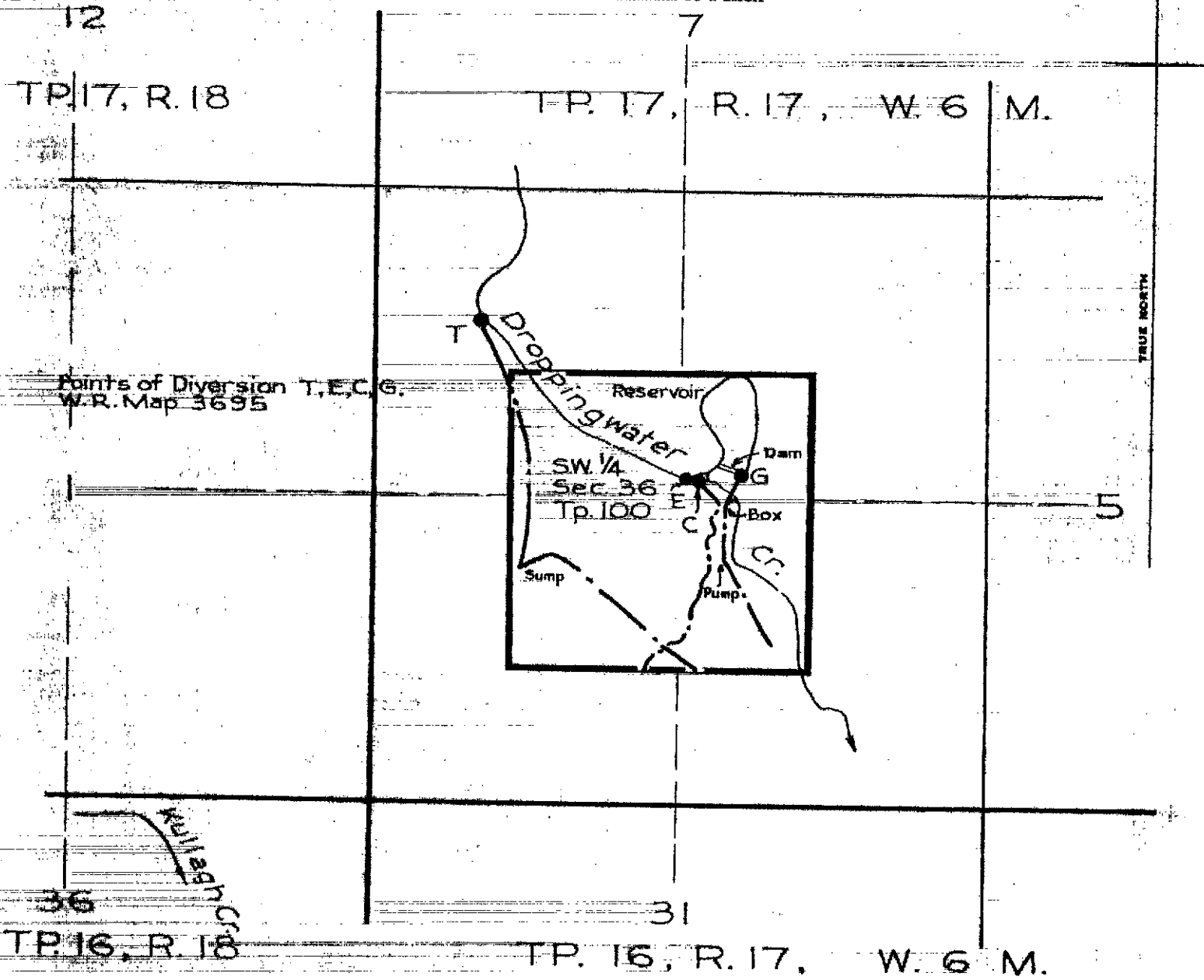


Columbia

KAMLOOPS WATER DISTRICT
KAMLOOPS DIVISION OF YALE DISTRICT

(20 chains)

Scale: 1320 Feet to 1 Inch



LEGEND

- Point of Diversion ●
- Pipe, Ditch & Flume ———

The boundaries of the land to which this licence is appurtenant are shown thus: _____

Signature *V. Rauden*

EXHIBIT "A"

Date: 23 May, 1961
Amended F.L. 8211
File 66^c-22-7



DEPARTMENT OF LANDS, FORESTS, AND WATER RESOURCES
WATER RESOURCES SERVICE
WATER RIGHTS BRANCH
VICTORIA, B.C.

ORDER

WATER ACT

Section 16


FILE NO. 0241415

IN THE MATTER OF Final Water Licence 8211, Droppingwater Creek, which authorizes the diversion of 31.5 acre feet per annum of water for the irrigation of 12.6 acres of that part of the South-west $\frac{1}{4}$ of Section 36, Township 100, (C.G.2128), Kamloops Division of Yale District, situated within Section 6, Township 17, Range 17, West 6th Meridian.

Having received an application for a Transfer of Appurtenancy from the licensee and being satisfied that no person's rights will be injuriously affected, I hereby amend clause (g) of the said licence to read as follows:-

- (g) The land upon which the water is to be used and to which this licence is appurtenant is the Fractional South $\frac{1}{2}$ of Section 6, Township 17, Range 17, West 6th Meridian and South-west $\frac{1}{4}$ of Section 36, Township 100, Kamloops Division of Yale District, of which 12.6 acres may be irrigated.

Dated at VICTORIA, B. C., this 15th day of January, 1969.


A. K. Sutherland,
Deputy Comptroller of Water Rights.

British

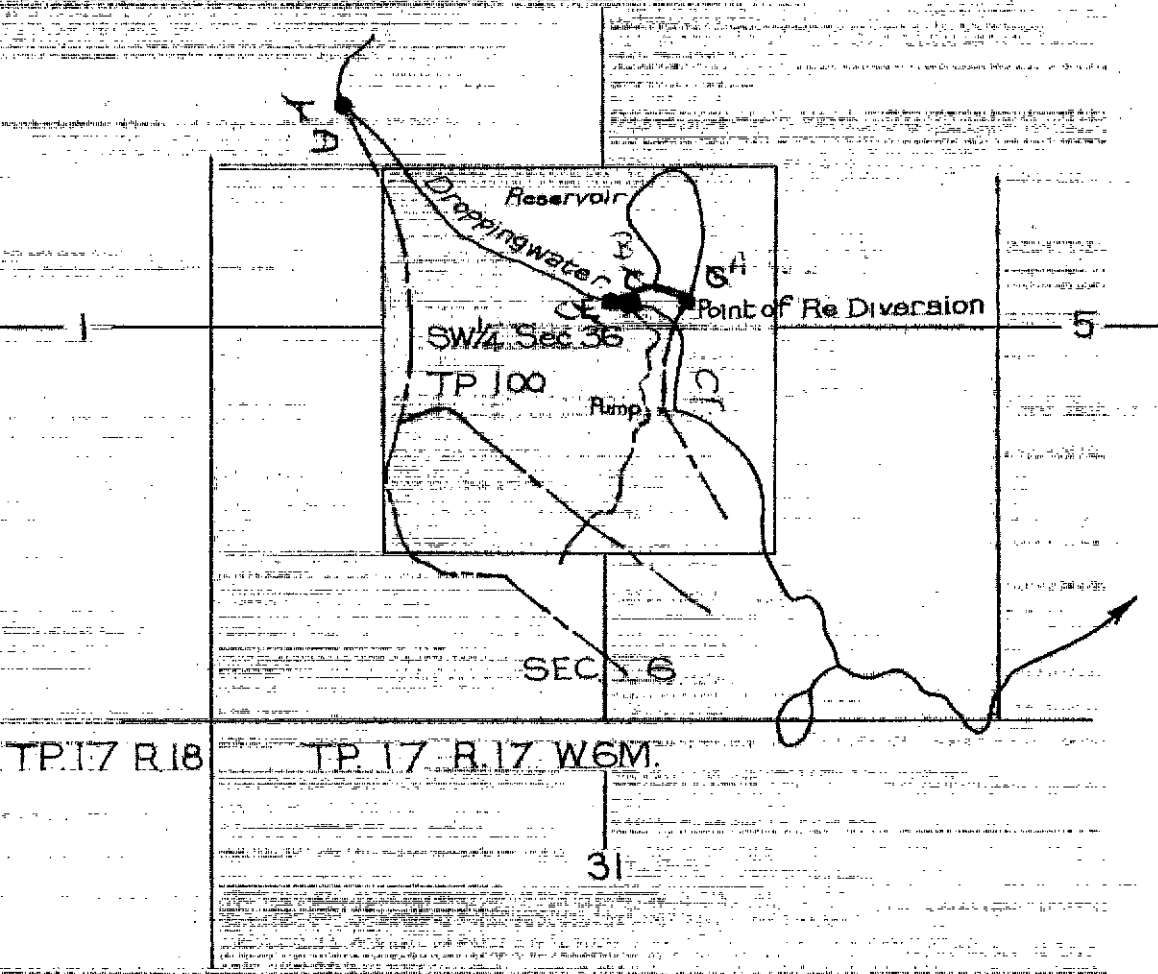


Columbia

KAMLOOPS WATER DISTRICT
KAMLOOPS DIVISION OF YALE DISTRICT

Scale 20 Chains to 1 Inch

TRUE NORTH



LEGEND

- Point of Division ●
- W.R. Map 3695 921-049-1-2
- Pipe Ditch & Flume ———

The boundaries of the land to which this licence is appurtenant are shown thus

Signature *AK. Sutherland*

Date 19th Jan 1969

Amended FL 8211
File 0241415

5

WATER LICENCE DISPOSITION RECORD

File #: 0241415 Water Licence #: F008211

Stream Name: Droppingwater Creek

Date of Disposition: Mar 18, 2015

Abandoned

Cancelled

Refused

Superseded by Licence #/s: C132079

Close File? Yes No

Noted by: DM Date: Mar 26, 2015
(Financial Services Branch Representative)