

## WATER LICENCE DISPOSITION RECORD

File #: 0102127      Water Licence #: F008481

Stream Name: Anderton Spring

Date of Disposition: Jan 28, 2014

Abandoned

Cancelled

Refused

Superseded by Licence #/s: C131184 \_\_\_\_\_  
\_\_\_\_\_  
\_\_\_\_\_  
\_\_\_\_\_

Close File?       Yes       No

Noted by: JA      Date: Jan 8, 2014  
*(Financial Services Branch Representative)*

PROVINCE OF  
BRITISH COLUMBIA.

WATER RIGHTS BRANCH.

DEPARTMENT OF  
LANDS.

FINAL WATER LICENCE.

(DOMESTIC, MINING, MISCELLANEOUS, ETC.)

WHEREAS R. E. Turnbull, whose  
address is Regina, Sask.

is the owner of the land, mine, or undertaking to which Conditional Licence No. 11099 was made appurtenant, and is the applicant for this licence; and

Whereas satisfactory proof has been duly filed and it has been shown to the satisfaction of the Comptroller that the terms of the said conditional licence have been complied with satisfactorily, and particularly that the works for the diversion and carriage of the water under the said licence have been completed and that beneficial use of the water has been made thereunder:

Now, therefore, in pursuance of the "Water Act," this final licence is issued, granting the licensee thereunder the right to take and use water under the following terms and conditions:—

- (a.) The source of the water-supply is Miller creek  
a tributary of Little river
- (b.) The point of diversion from the stream is located as shown in the exhibit marked "A" hereto attached, which is incorporated herewith and made a part hereof, the original of which exhibit is attached to the counterfoil of this licence on file in the office of the Comptroller of Water Rights, Parliament Buildings, Victoria.
- (c.) The date from which this licence and the right to take and use water thereunder shall take precedence is 29th August, 1931.
- (d.) The purpose for which the water is to be used is Domestic
- (e.) The maximum quantity of water which may be used at the place of use is  
2000 gallons a day; and the maximum quantity of water which may be diverted from the stream is 2000 gallons a day
- (f.) The period of the year during which the water may be used is  
the whole year
- (g.) The area and description of the lands or mines upon which the water may be used are  
that part of Lot "C", Registered Plan 2528, Victoria Land Registration District, being subdivision of part of Lot 84, Comox District, on which is situate a dwelling and appendages thereto.

which area and description are more particularly shown in the said exhibit "A."

Licence Number

8481

(h.) The works for the diversion and the carriage of the water consist of.....

**None**

(i.) Before any change is made in the said works which would be a material deviation from the plans as approved or the works as accepted by the Comptroller, plans of such proposed change must be filed with the Comptroller and approved by him.

(j.) This licence shall be appurtenant to **that part of Lot "C", Registered Plan 2528, Victoria Land Registration District, being subdivision of part of Lot 84, Comox District, on which is situate a dwelling and appendages thereto.**

(k.) The nature and extent of the incidental use (if any) permitted under this licence are.....

**None**

but such use shall not enlarge the quantity of water allowed under item (e) above.

(l.) The terms and conditions of this licence shall replace those of the conditional licence hereinbefore referred to.


(m.)

Issued this **20th** day of **June**, 19**33**.


**File 0102127.**

*[Handwritten Signature]*  
Comptroller of Water Right.

Licence Number **8481**



British

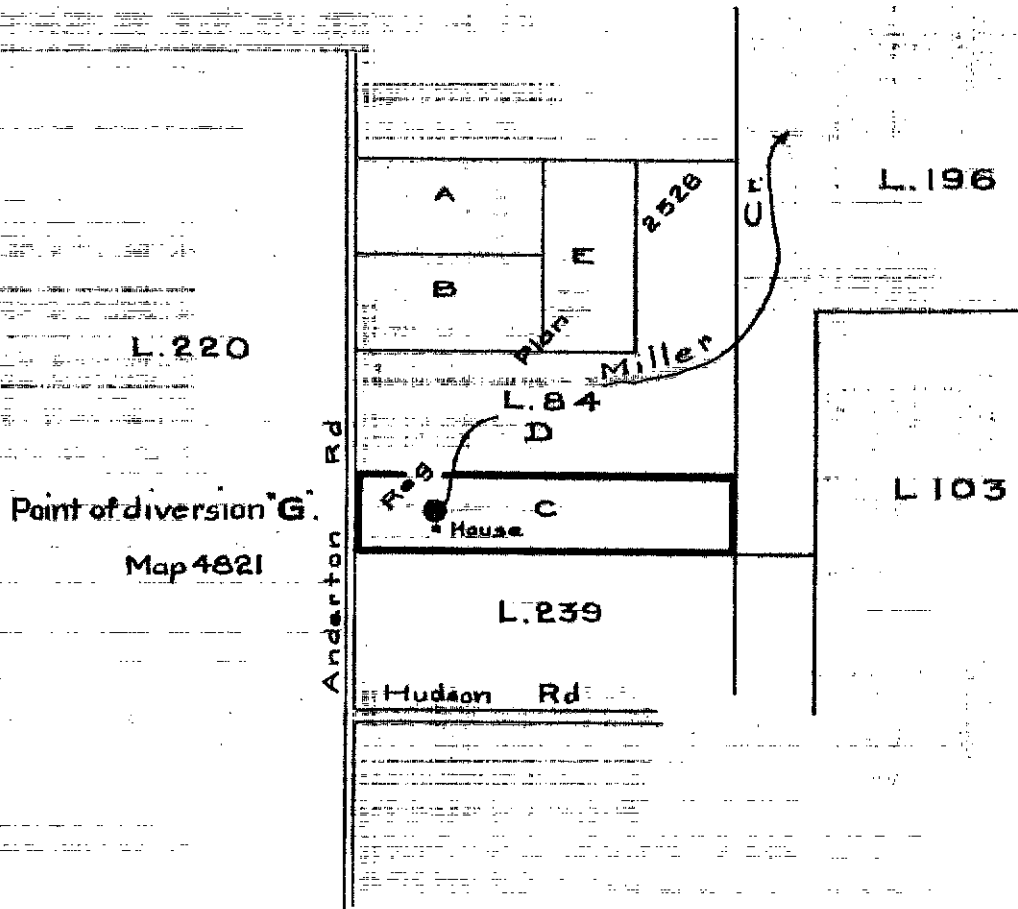


Columbia.

To accompany Final Licence No. 8481

NANAIMO WATER DISTRICT.

Scale, 20 Chains to 1 Inch.



COMOX DISTRICT

VICTORIA LAND REG. DISTRICT

The boundaries of the land to which this licence is appurtenant are shown shaded.

Signature *[Handwritten Signature]*

Date 20 June 1933

F.L. 8481 for C.L. 11099  
File 0102127

EXHIBIT "A"



DEPARTMENT OF LANDS, FORESTS, AND WATER RESOURCES  
WATER RESOURCES SERVICE  
WATER RIGHTS BRANCH  
VICTORIA, B.C.

ORDER

WATER ACT

Section 15

File No. 0102127

IN THE MATTER of Final Water Licence 8481 which authorizes the diversion of water from Miller Creek for domestic purpose.

Having determined that the source of the water-supply was erroneously stated and being satisfied that no person's rights will be injuriously affected I hereby amend clause (a) of the said licence to read as follows:-

(a) The source of the water-supply is Anderton Spring.

Dated at Victoria, B.C., this 11th day of April, 1973.

*A. K. Sutherland*

A. K. Sutherland,  
Deputy Comptroller of Water Rights.

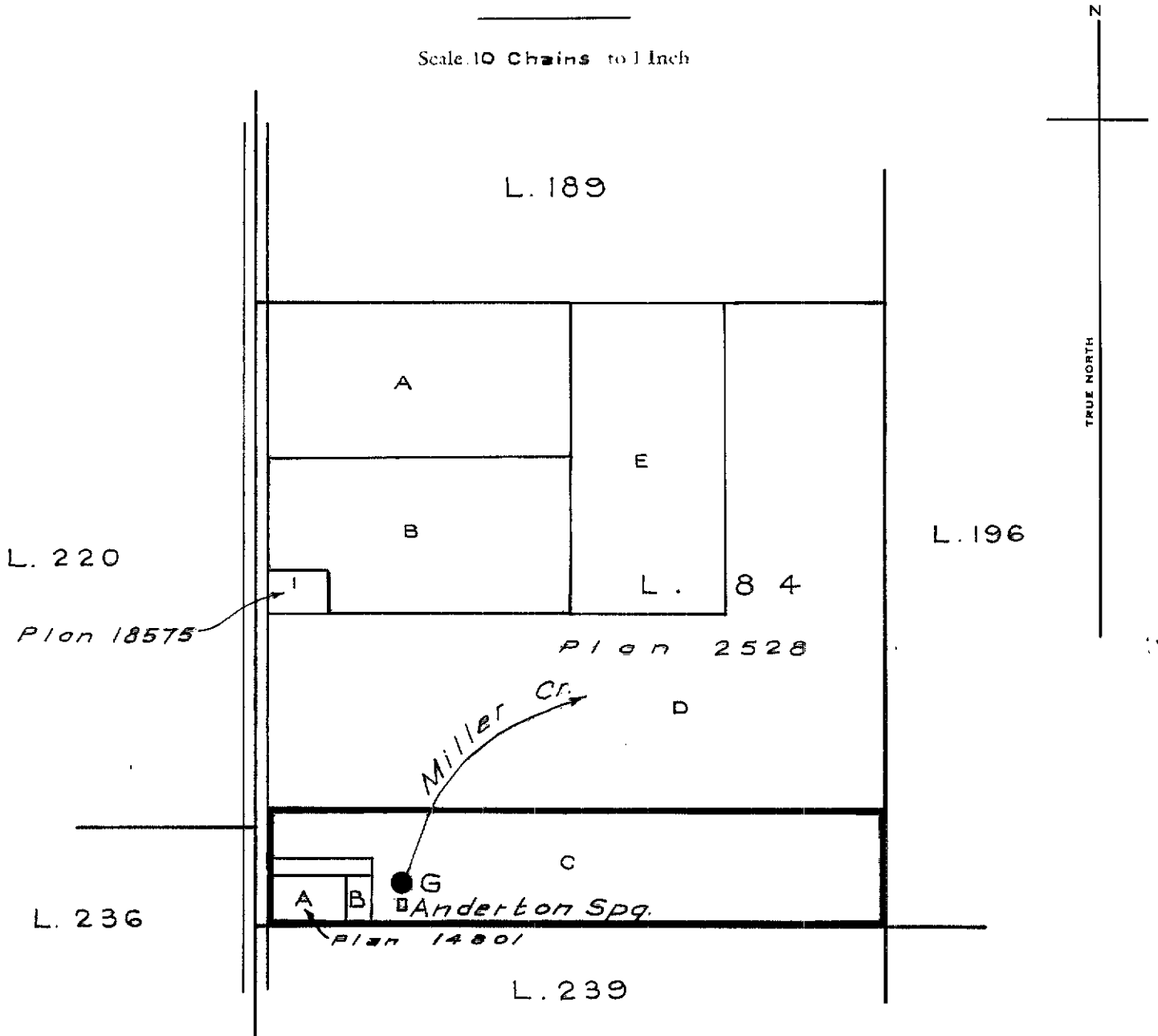


NANAIMO WATER DISTRICT

COMOX

DISTRICT

Scale 10 Chains to 1 Inch



LEGEND

Point of Diversion ●  
W.R. Map 4821

The boundaries of the land to which this licence is appurtenant are shown thus:                     

EXHIBIT "A"

Signature: AK Sutherland

Date: 11<sup>th</sup> April 1973  
Amended F.L. 8481  
File 0102127

Courtenay Precinct