

**WATER LICENCE DISPOSITION RECORD**

File #: 0265507 Water Licence #: F008914

Stream Name: Fuller Swamp

Date of Disposition: Aug 18, 2016

Abandoned

Refused

Cancelled

Expired

Superseded by Licence #/s: C133394 \_\_\_\_\_  
\_\_\_\_\_  
\_\_\_\_\_  
\_\_\_\_\_

Close File?

Yes

No

Noted by: DB

Date: Aug 23, 2016

*(Financial Services Branch Representative)*



ORDER UNDER THE *WATER ACT*  
SECTION 18

File No. 0265507

In the matter of Final Water Licence 8914, which authorizes the diversion of water from Fuller Swamp for irrigation and domestic (stock watering) purpose within Lot part (1.5 acres) of the West portion of Lot 6, Registered Plan 477, Kamloops Land Registration District, being part of a subdivision of the Fractional North Half of Section 25, Township 28, Osoyoos Division of Yale District; and,

Having determined that the land upon which the water is to be used and to which said licence is appurtenant has been re-described, and being satisfied that no person's rights will be injuriously affected I hereby amend clause (g) of the said licence to read as follows:

(g) The land upon which the water is to be used and to which this licence is appurtenant is Lot B, Section 25, Township 28, Similkameen Division Yale District, Plan 42763, of which 1.5 acres may be irrigated.

Dated at Penticton, B.C. this 23<sup>rd</sup> day of May, 2013

Conrad J. Pryce, P.Eng.  
Assistant Regional Water Manager

PROVINCE OF  
BRITISH COLUMBIA.

## WATER RIGHTS BRANCH.

DEPARTMENT OF  
LANDS.


## FINAL WATER LICENCE.

COLIN F. FULLER of Okanagan Mission, B.C., is

hereby authorized to **divert and use** water as follows:—

- (a.) The source of the water-supply is **Fuller swamp**.
- (b.) The point of **diversion** is located as shown on the attached plan.
- (c.) The date from which this licence shall have precedence is **2nd February, 1915**.
- (d.) The purpose for which the water is to be used is **irrigation and domestic (stock watering)**.
- (e.) The maximum quantity of water which may be **diverted for irrigation is 3.75 acre-feet per annum, and for domestic (stock watering) use 500 gallons a day,**  
and such additional quantity as the District Engineer may from time to time determine should be allowed for losses.
- (f.) The period of the year during which the water may be **used for irrigation is 1st April to 30th September, and for domestic purpose (stock watering) throughout the year.**
- (g.) The land upon which the water is to be used is **part (1.5 acres) of the West portion of Lot 6, Registered Plan 477, Kamloops Land Registration District, being part of a subdivision of the Fractional North Half of Section 25, Township 28, Osoyoos Division of Yale District,**  
as shown on the attached plan.
- (h.) The works for the **diversion and carriage** of the water are **ditches**.
- (i.) This licence is issued in substitution of Conditional Water Licence No. **935**.

|| Dominant land in portion of Lot 6 covered by R.P. 13149.  
see D.E. on adjacent



*Comptroller of Water Rights*  
Comptroller of Water Rights.

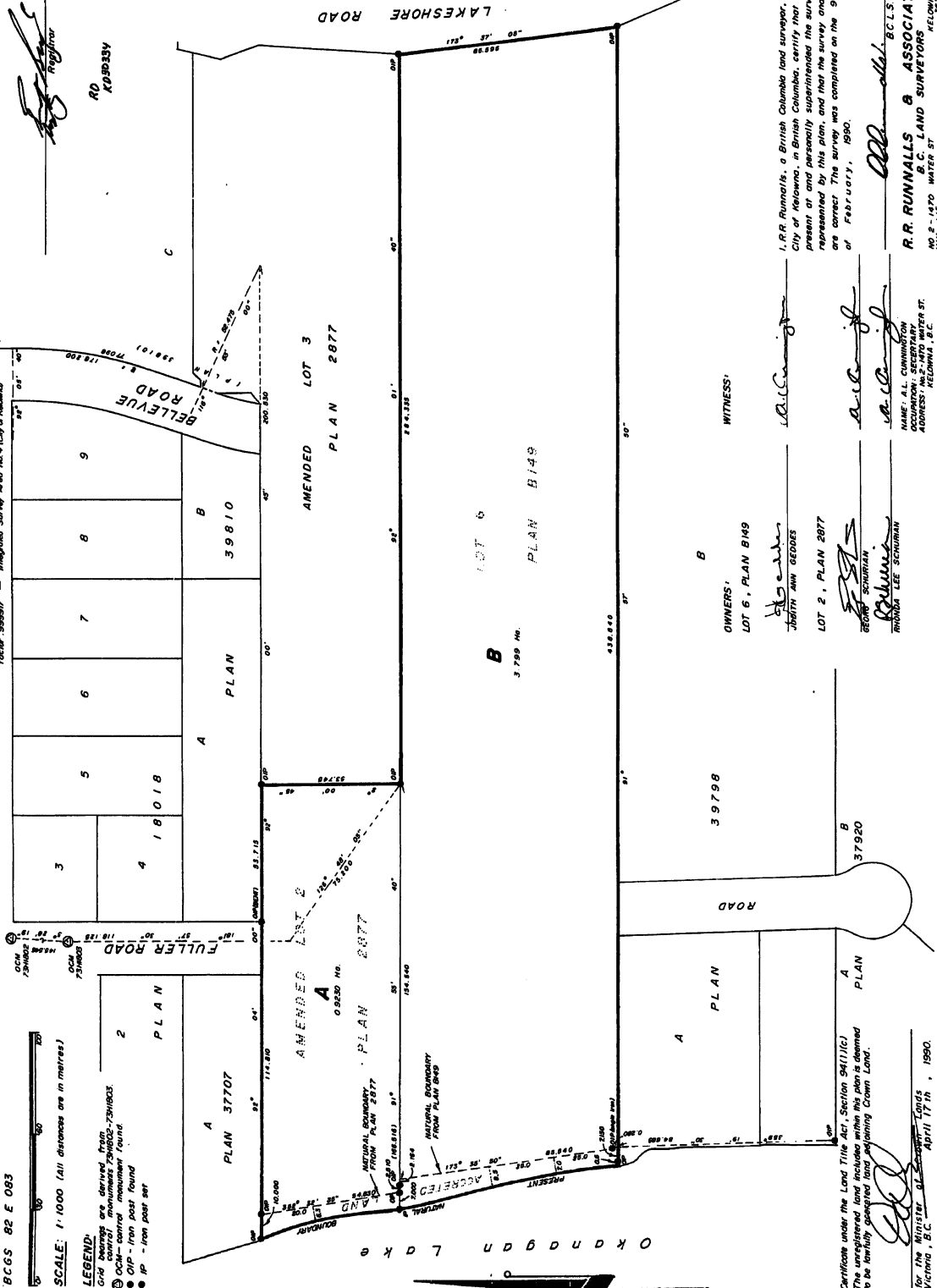
19-CO.214-217

**PLAN NO. 42163**  
 Deposited in the land title office at Kamloops, B.C.  
 this 5TH day of APRIL 1990

*[Signature]*  
 Registrar  
 RD  
 K999334

**SUBDIVISION PLAN OF AMENDED LOT 2 (D3051F), PLAN 2877;  
 AND THAT PART OF LOT 6, PLAN 477, SHOWN ON PLAN B149;  
 AND ACCRETED LAND LYING ADJACENT THERETO. ALL IN  
 SEC. 25, TP. 28, Q. D. Y. D.**

This plan shows ground and measured distances. Proper  
 adjustment has been made to the measurements. The  
 Factor: 999997



BCGS 82 E 083  
 SCALE: 1:1000 (All distances are in metres)  
**LEGEND:**  
 - - - - - proposed boundary  
 --- --- --- control measurement found  
 ● OCM - control measurement found  
 ● DP - from post found  
 ● IP - from post set

**OWNERS:**  
 LOT 6, PLAN B149  
*[Signature]*  
 JUDITH ANN GEDES  
 LOT 2, PLAN 2877  
*[Signature]*  
 GEORGE SCOURIA  
*[Signature]*  
 TRINA LEE SCHURAN

**WITNESS:**  
*[Signature]*  
 I, R.R. Runnalls, a British Columbia land surveyor, of the  
 City of Kelowna, in British Columbia, certify that I was  
 present at and personally supervised the survey  
 represented by this plan, and that the survey and plan  
 are correct. The survey was completed on the 9th day  
 of February, 1990.

**R.R. RUNNALLS & ASSOCIATES**  
 B.C. LAND SURVEYORS  
 117-122  
 NO. 2 - 1470 WATER ST.  
 KELOWNA, B.C.

**NAME: A.L. CUMMINGS**  
**ADDRESS: 142-1770 WATER ST.**  
**KELOWNA, B.C.**

**PLAN 2877**  
**AMENDED LOT 2**  
**AMENDED LOT 3**  
**PLAN 2877**

**PLAN 477**  
**LOT 6**  
**PLAN B149**


**PLAN 2877**  
**AMENDED LOT 2**  
**AMENDED LOT 3**  
**PLAN 2877**

**PLAN 477**  
**LOT 6**  
**PLAN B149**

**Certificate under the Land Title Act, Section 94(1)(c)**  
 The unregistered land included within this plan is deemed  
 to be lawfully acquired land adjoining Crown Land.  
 for the Minister of Economic Development and  
 Technology, B.C.  
 April 17th, 1990  
 This plan lies within the Regional District of Central Okanagan

FILE 6640

British Columbia



To accompany Final Licence No. 8914

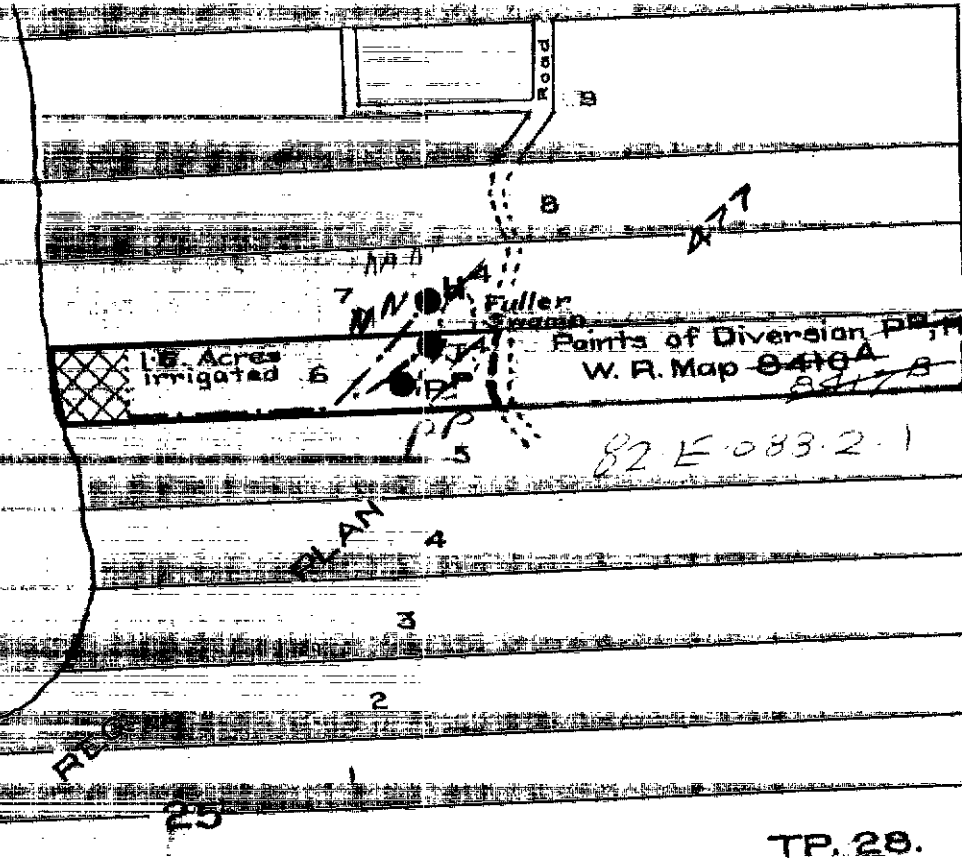
VERNON WATER DISTRICT.

Scale, 10 Chains to 1 Inch.

KAMLOOPS LAND REG. DISTRICT

L. 167.

Okanagan Lake



TRUE NORTH

L. 357

TP. 28.

TP. 29

SIMILKAMEEN DIV. YALE DISTRICT

The boundaries of the land to which this licence is appurtenant are shown shaded.

Signature *J. Macdonald*

Date 20th August 1934  
F. L. 8914 for C.L. 935  
File 26535

EXHIBIT "A"