

PROVINCE OF
BRITISH COLUMBIA.

WATER RIGHTS BRANCH.


DEPARTMENT OF
LANDS.

FINAL WATER LICENCE.

(Mrs.) Amy Barrick of Lytton, B. C., is

hereby authorized to divert and use water as follows:—

- (a.) The source of the water-supply is **Nikaia creek, tributary of Fraser river.**
- (b.) The point of **diversion** is located as shown on the attached plan.
- (c.) The date from which this licence shall have precedence is **13th April, 1932.**
- (d.) The purpose for which the water is to be used is **irrigation and domestic.**
- (e.) The maximum quantity of water which may be **diverted is 33.66 acre feet per annum of which quantity 500 gallons a day may be used for domestic purpose** and such additional quantity as the District Engineer may from time to time determine should be allowed for losses.
- (f.) The period of the year during which the water may be **used for irrigation is 1st April to 30th September and for domestic use the whole year.**
- (g.) The land upon which the water is to be used and to which this licence is appurtenant is **11 acres of part of Fractional SW $\frac{1}{4}$, Section 35, Township 14, Range 27, West of the 6th Meridian**
- (h.) The works for the **diversion and carriage** of the water are **ditch.** as shown on the attached plan.
- (i.) This licence is issued in substitution of Conditional Water Licence No. **11346.**



[Signature]
Comptroller of Water Rights

File No. 0105703 Date issued

December 10, 1936. Licence No.

9822

British

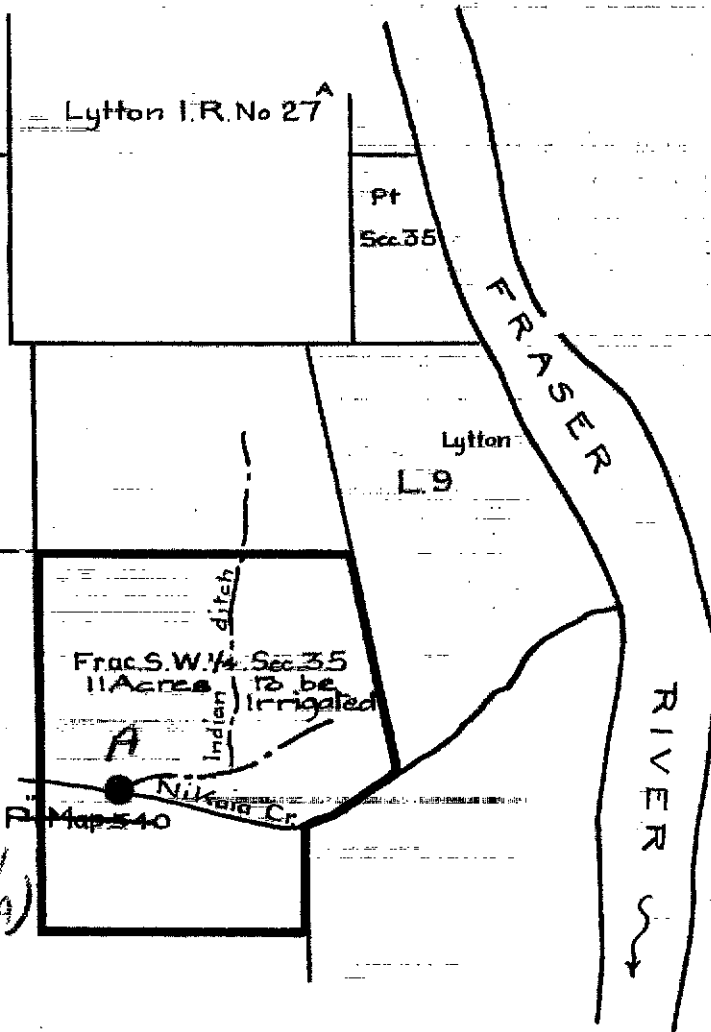


Columbia.

{Final Licence No. 9822 for
To accompany {Conditional Licence No. 11346

ASHCROFT WATER DISTRICT.

Scale, 20 Chains to 1 Inch.



Tp. 15 R. 27.
Tp. 14. do. do.
W. 6th M.

TRUE NORTH

Point of diversion "A"
92102311
(443AA)

Signature *J. Macdonald*

Date 10th Dec 1936
FL 9822 for C.L. 11346

EXHIBIT "A"

File 0105703



ORDER UNDER THE WATER ACT
SECTION 18

File: 0105703

In the matter of Final Water Licence F009822, this authorizes the diversion of water from Nikaia Creek for irrigation and domestic purposes within 11 acres of part of Fractional SW 1/4, Section 35, Township 14, Range 27, West of the 6th Meridian

Having determined that the land upon which the water is to be used and to which said licence is appurtenant has been re-described, and being satisfied that no person's rights will be injuriously affected I hereby amend clauses (b), (g) and (h) of the said licence, to read as follows:

(b) The point of diversion is located as shown on the attached amended plan.

(g) The land upon which the water is to be used and to which this licence is appurtenant is Lot 1 Section 35, Township 14, Range 27, West of the 6th Meridian, Kamloops Division Yale District, Plan KAP80616, of which 4 hectares (11 acres) may be irrigated.

(h) The works for the diversion and carriage of the water are a ditch as shown on the attached amended plan.

Dated at Merritt, BC this 30th day of March, 2015

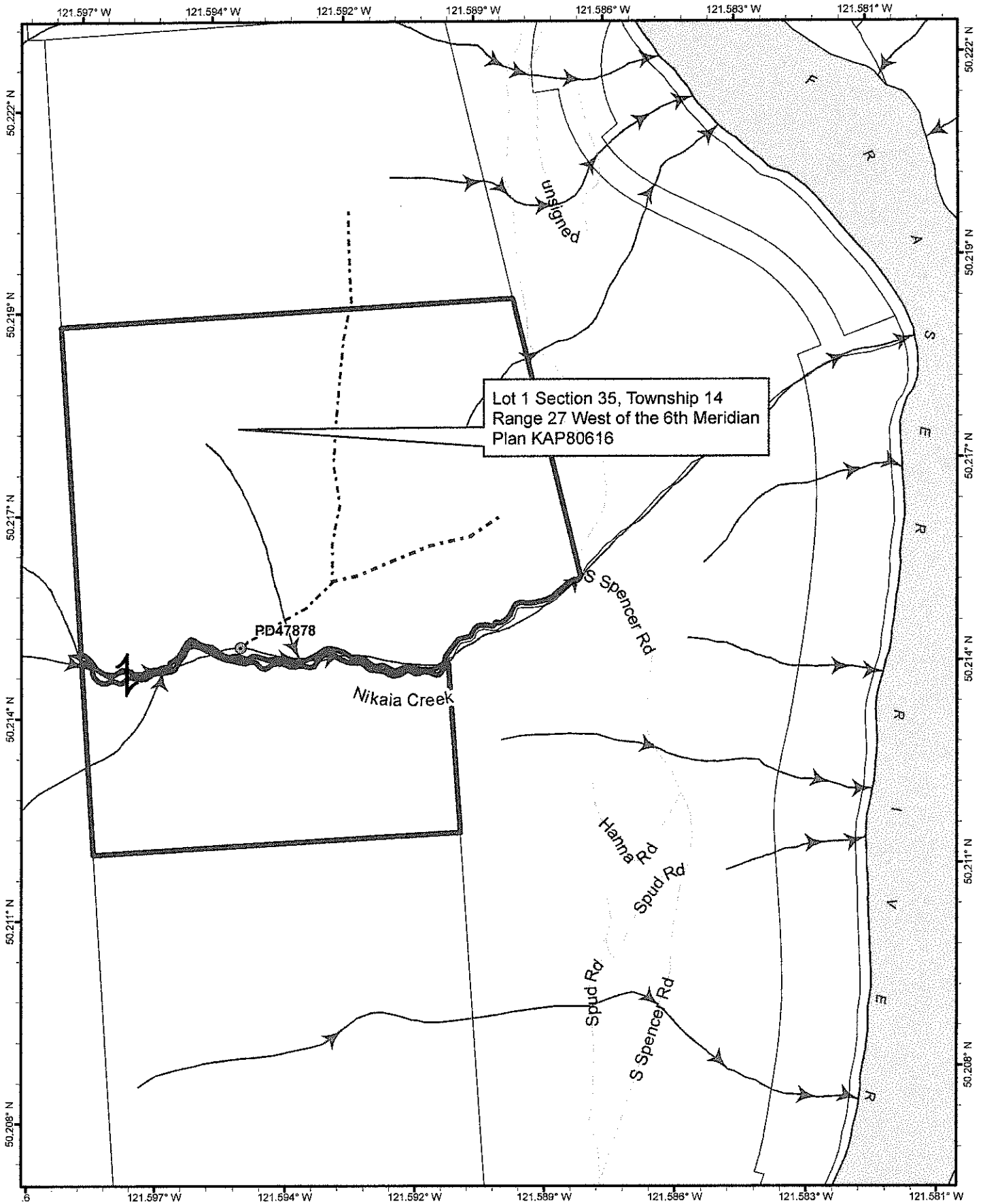
Peter Stroes
Assistant Regional Water Manager

Ministry of Forests, Lands and
Natural Resource Operations


Cascades Natural
Resource District

Location:
3840 Airport Road
Merritt, British Columbia
CANADA

Mailing Address:
Box 4400 Station Main
Merritt, British Columbia
V1K 1B8
Tel: (250) 378-8400
Fax: (250) 378-8481




Scale: 1:7,500



Point of Diversion: 

Ditch 

Direction of Flow: 


The boundaries of the land
to which this licence is appurtenant
are shown thus: 

Mapsheet : 0921023

Land District : KDYD

Water District: Ashcroft

Precinct: Stein

Signature: 

Date: March 30, 2015

N 

Licence: F009822 'Amended Plan'
File: 0105703
PCL#: N/A