

PROVINCE OF
BRITISH COLUMBIA.

WATER RIGHTS BRANCH.

DEPARTMENT OF
LANDS.

FINAL WATER LICENCE.

Thomas S. Towgood of R. R. # 1, Oyama, B. C. is

hereby authorized to divert and use water as follows:—

- (a.) The source of the water-supply is Range Spring
- (b.) The point of diversion is located as shown on the attached plan.
- (c.) The date from which this licence shall have precedence is 11th May, 1937
- (d.) The purpose for which the water is to be used is irrigation
- (e.) The maximum quantity of water which may be diverted is 8.4 acre-feet per annum
and such additional quantity
as the Engineer may from time to time determine should be allowed for losses.
- (f.) The period of the year during which the water may be used is 1st April to 30th
September
- (g.) The land upon which the water is to be used and to which this licence is appurtenant is
8.4 acres of Lots 20 and ~~35~~; Registered Plan 1001, Kamloops Land
Registration District of N.E. $\frac{1}{4}$, Section 23, Township 20, Osoyoos
Division of Yale District
as shown on the attached plan.
- (h.) The works for the diversion and carriage of the water are flume and
ditches
- (i.) This licence is issued in substitution of Conditional Water Licence No. 13335, and an
application for transfer of appurtenancy in connection therewith.

*Abandoned
15-12-52.
Lot 35 only
quantity unchanged.*

ENTERED ON	82.L.004-31
Map No. 8464 #11	
By <i>J.P.</i>	<i>J.P.</i>

J.P. Lane
Deputy Comptroller of Water Rights

File No. 0127933


Date issued

October 4, 1941

Licence No.

11496

British Columbia



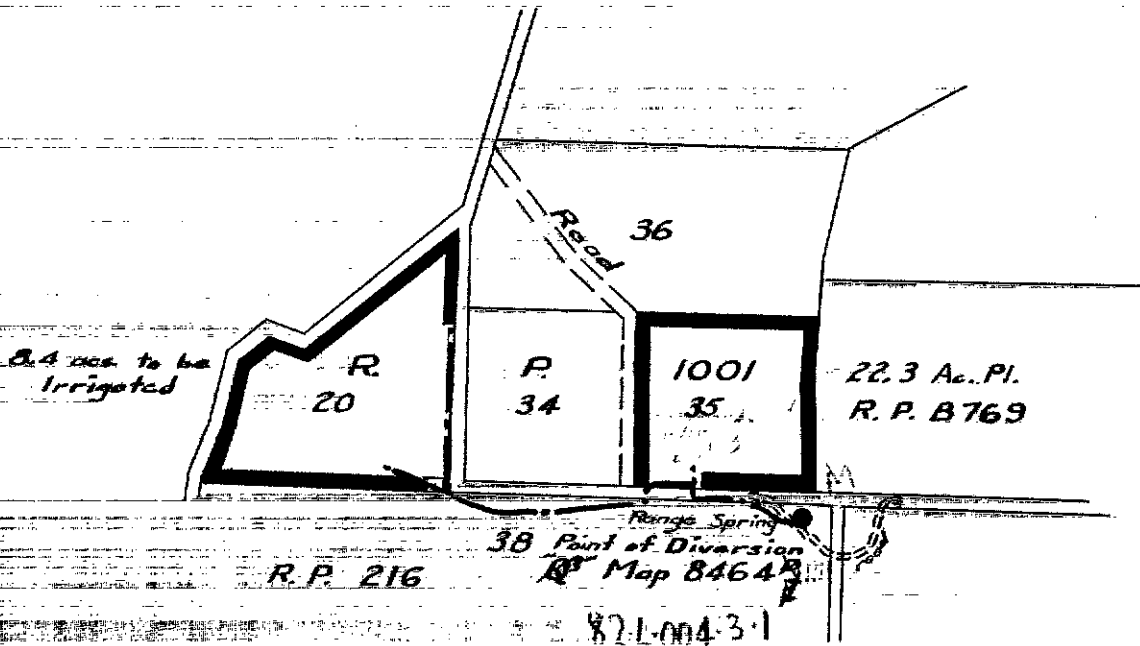
To accompany Final Licence No. 11496

VERNON WATER DISTRICT.

Scale, 10 Chains to 1 Inch.

KAMLOOPS LAND REG. DISTRICT

TRUE NORTH



TP. 20

OSOYOOS DIV. OF YALE DISTRICT

23

LEGEND

Point of Diversion

Ditch & Flume

The boundaries of the land to which this licence is appurtenant are shown:

Signature: J. E. Lane

Date: 4th Oct. 1941

F.L. 11496 for C.L. 13335

File 0127933

EXHIBIT "A"



ORDER

WATER ACT

Section 21


FILE NO. 0127933

In the matter of Final Water Licence 11496, which authorizes the diversion of 8.4 acre feet per annum of water from Range Spring for irrigation of 8.4 acres of Lots 20 and 35 of Section 23, Township 20, Osoyoos Division of Yale District, Plan 1001.

Having received in 1952 an abandonment of his interest in the licence from the owner of Lot 35, Plan 1001 and being satisfied that no person's rights will be injuriously affected, I hereby amend Clause (g) of the said licence to read as follows:

(g) The land upon which the water is to be used and to which this licence is appurtenant is Lot 20 of Section 23, Township 20, Osoyoos Division of Yale District, Plan 1001, of which 8.4 acres may be irrigated.

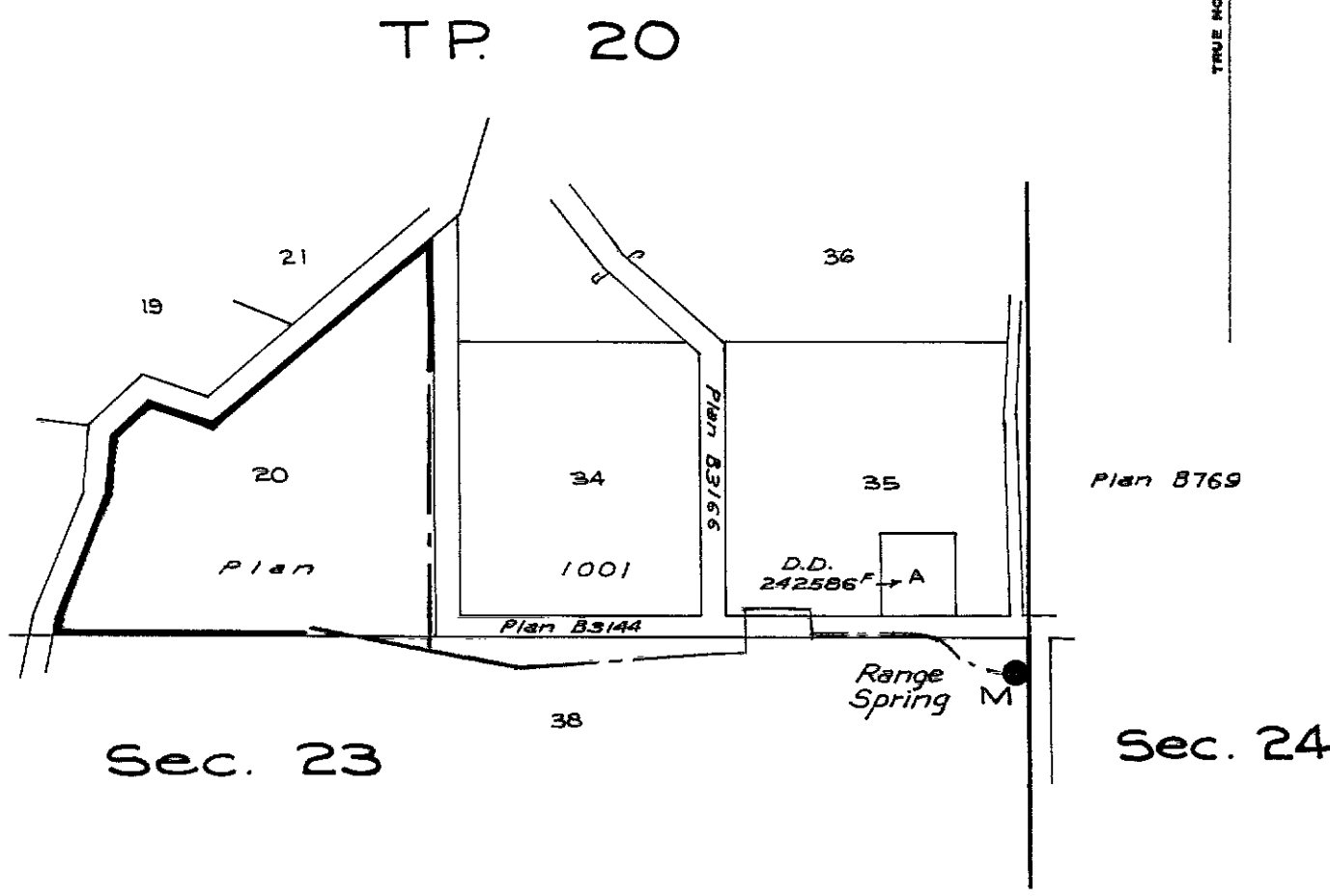

Dated at Victoria, B.C. this 18th day of June, 1980.


J.E. Farrell,
Deputy Comptroller of Water Rights.



VERNON WATER DISTRICT
OSOYOOS DIVISION OF YALE DISTRICT

Scale: 1: 5000



LEGEND

- Point of Diversion ●
- W.R. Map 82-L-004-3-1 (8464 HH)
- Pipe

The boundaries of the land to which this licence is appurtenant are shown thus:

Signature:

Date 18th June 1980.
 Amended FL 11496
 File O127933



ORDER UNDER THE WATER ACT
SECTION 18

File No. 0127933

In the matter of Final Water Licence F011496, which authorizes the diversion of water from Range Spring for irrigation purpose within Lot 20, Registered Plan 1001, Kamloops Land Registration District of N.E. ¼, Section 23, Township 20, Osoyoos Division of Yale District, of which 8.4 acres (3.399 hectares) may be irrigated; and,

Having determined that the land upon which the water is to be used and to which said licence is appurtenant has been re-described, and being satisfied that no person's rights will be injuriously affected I hereby amend clause (g) of the said licence to read as follows:

- (b) The point of diversion is located as shown on the attached amended plan.

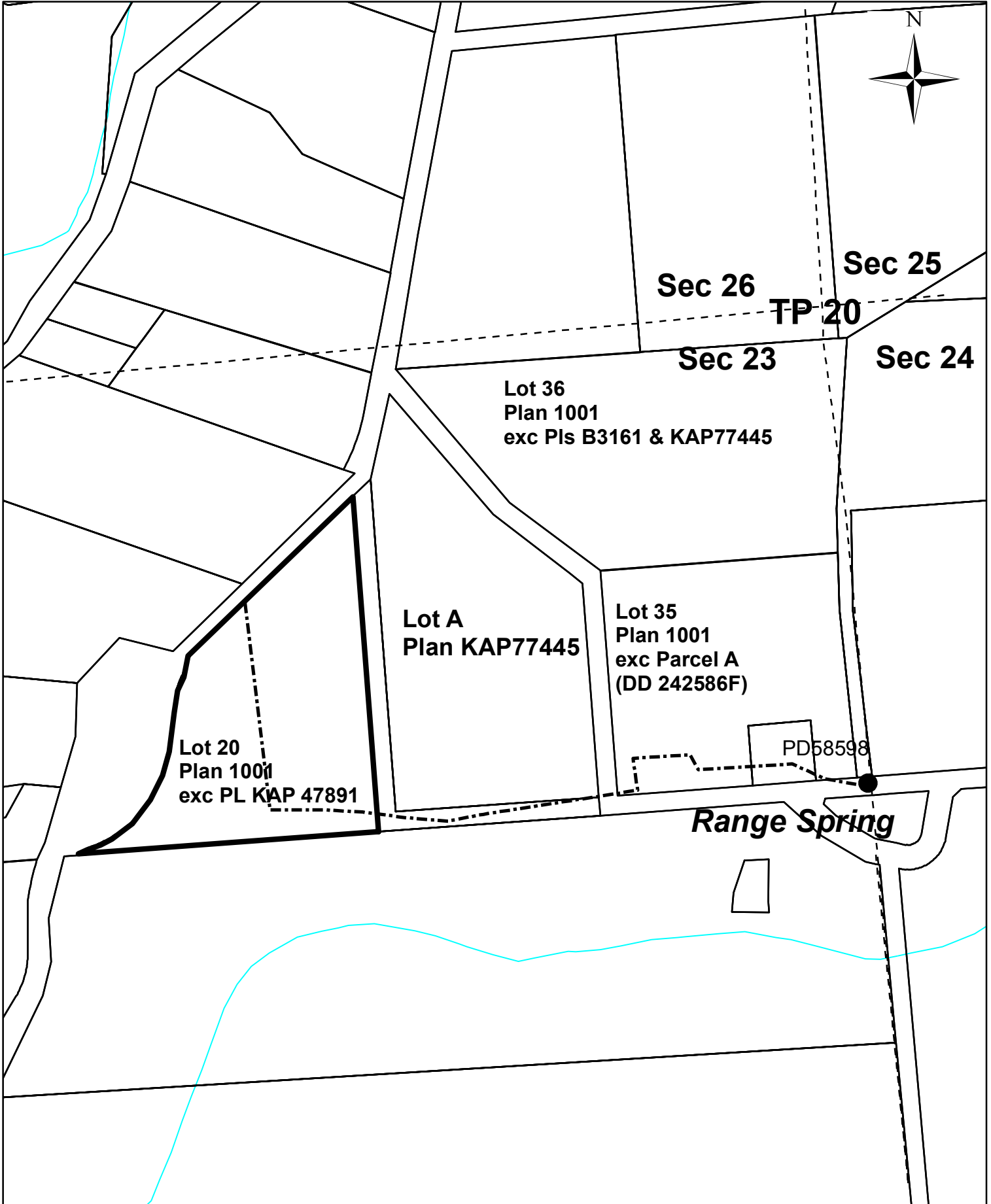
- (g) The land upon which the water is to be used and to which this licence is appurtenant is Lot 20 Section 23 Township 20 Osoyoos Division Yale District Plan 1001 Except Plan KAP47891, of which 3.399 hectares may be irrigated.

- (h) The works for the diversion and carriage of the water are flume and ditches as shown on the amended plan.

Dated at Vernon, B.C. this 10th day of November, 2015

A handwritten signature in black ink, appearing to read "Michael J. Epp".

Michael J. Epp
Assistant Regional Water Manager



WATER DISTRICT: VERNON
PRECINCT: OKANAGAN CENTRE
LAND DISTRICT: ODYD
Map Number 82.L.004.3.1 DD
Scale: 1:4,000

Signature: *Michael S. [Signature]*
Date: November 10, 2015
Final Licence 011496
File 0127933

LEGEND:
 Point of Diversion: ●
 Pipe: - - - - -
 Permit Over Crown Land: - - - - -

The boundaries of this land to which this licence is appurtenant are shown thus: —————