

PROVINCE OF
BRITISH COLUMBIA

Water Rights Branch


DEPARTMENT OF
LANDS AND FORESTS

FINAL WATER LICENCE

William Diane Munro of R.R.#1, Salmon Arm, B.C.,

is hereby authorized to divert and use water as follows:—

- (a) The source of the water-supply is **Salmon River**
- (b) The point of **diversion** is located as shown on the attached plan.
- (c) The date from which this licence shall have precedence is **25th November, 1952**
- (d) The purpose for which the water is to be used is **irrigation**
- (e) The maximum quantity of water which may be **diverted is 20 acre feet per annum**
and such additional quantity
as the Engineer may from time to time determine should be allowed for losses.
- (f) The period of the year during which the water may be **used is 1st April to 30th September**
- (g) The land upon which the water is to be used and to which this licence is appurtenant is
**South West $\frac{1}{4}$ of Section 17, Township 18, Range 10, West 6th Meridian, except
south 13.5 chains thereof, of which 10 acres may be irrigated.**
- (h) The works authorized hereunder are **pump, pipe and sprinkler system**
located as shown on the attached plan.
- (i) This licence is issued in substitution of Conditional Water Licence No. **21173**



(Signature)
(A.P. Paget)
Comptroller of Water Rights.



To accompany Final Licence No. 15993 for Conditional Licence No. 21173

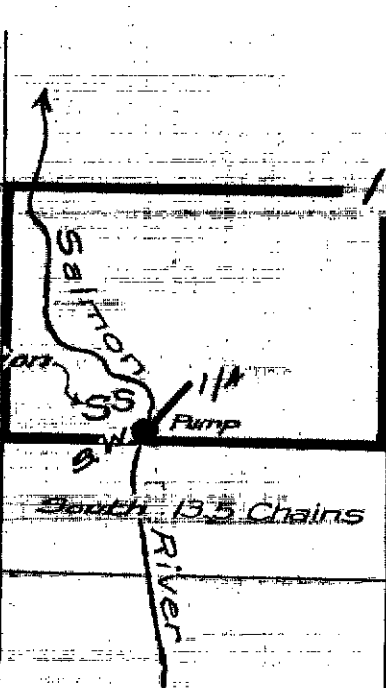
KAMLOOPS WATER DISTRICT

Scale: 20 Chains to 1 Inch

SEC. 18

17

Point of diversion
W.R. Map 3728



TP. 18 R. 10 W6M

TRUE NORTH

LEGEND

Point of Diversion ●

Pipe ———

The boundaries of the land to which this licence is appurtenant are shown thus: _____

Signature

Date Oct 3rd 1955

EXHIBIT "A"

FL 15993 for CL 21173

File 0197643



DEPARTMENT OF ENVIRONMENT
WATER RESOURCES SERVICE
WATER RIGHTS BRANCH
VICTORIA, B.C.

ORDER

WATER ACT

Section 16

FILE NO. 0197643

In the matter of Final Water Licence 15993, which authorizes the diversion of 20 acre feet per annum of water from Salmon River for irrigation of 10 acres of South West $\frac{1}{2}$ of Section 17, Township 18, Range 10, West of the 6th Meridian, except south 13.5 chains thereof.

Having received applications for Transfer of Appurtenancy and being satisfied that no person's rights will be injuriously affected, I hereby amend Clause (g) of the said licence to read as follows:

(g) The land upon which the water is to be used and to which this licence is appurtenant is that part of South West $\frac{1}{2}$ of Section 17, Township 18, Range 10, West 6th Meridian, lying west of Salmon River Road (Plan H-8247), except Parcel A (G18479F) and Plans 17768 and 20510, of which 10 acres may be irrigated.

Dated at Victoria, B.C. this 16th day of August, 1977.

A handwritten signature in black ink, appearing to read "Earle Anthony".

Earle Anthony,
Deputy Comptroller of Water Rights.

British

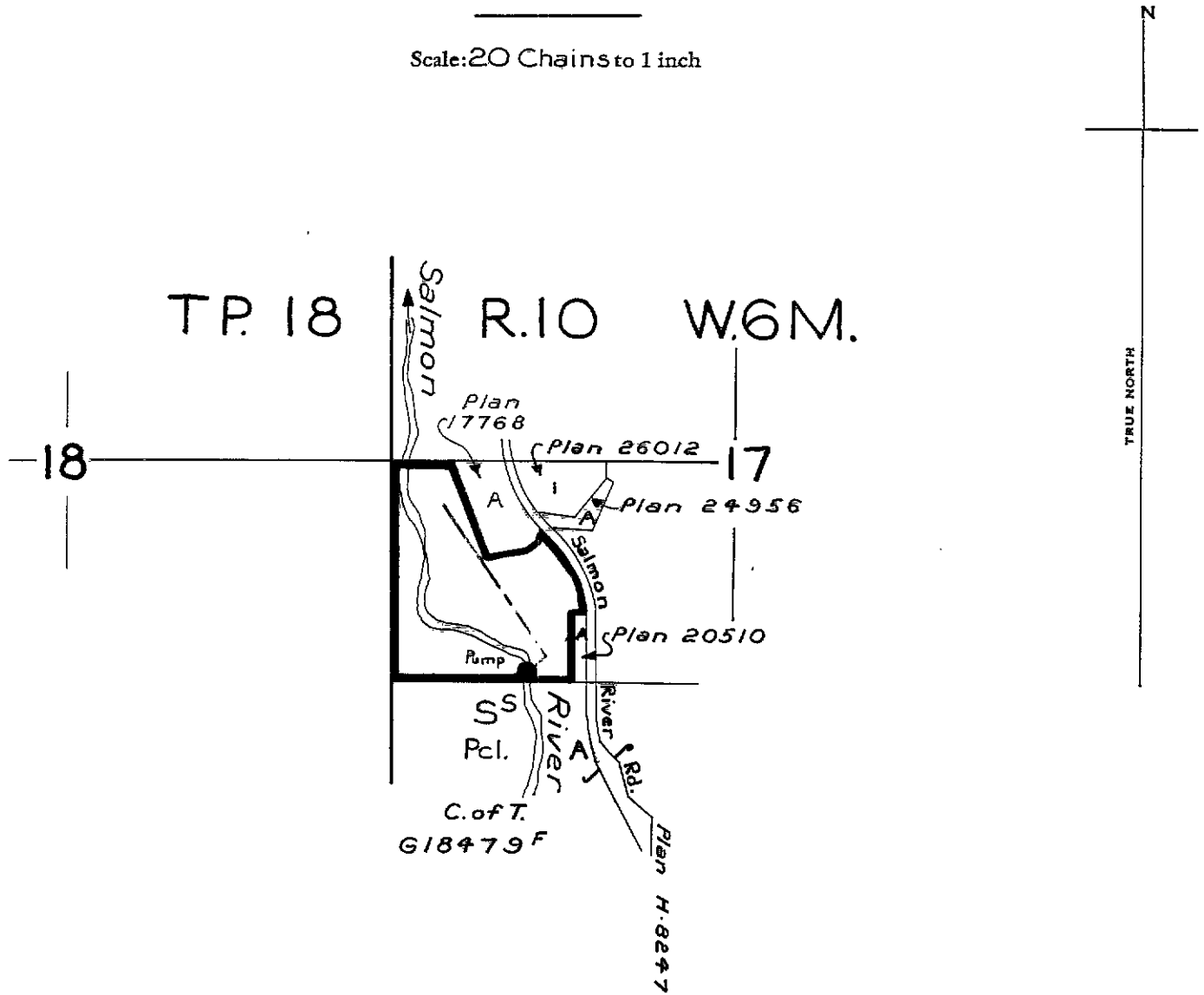


Columbia

1a

KAMLOOPS WATER DISTRICT
KAMLOOPS DIVISION OF YALE DISTRICT

Scale: 20 Chains to 1 inch



LEGEND

- Point of Diversion ●
- W.R. Map 3728
- Pipe — — — — —

The boundaries of the land to which this licence is appurtenant are shown thus:

Signature *Earle [Signature]*

Date 16th. Aug. 1977
Amended FL. 15993
File O197643

Grand Prairie Precinct



ORDER UNDER THE WATER ACT
SECTION 18

File No. 0197643

In the matter of Conditional Water Licence F015993, which authorizes the diversion of water from the Salmon River for irrigation purposes within that part of South West $\frac{1}{4}$ of Section 17, Township 18, Range 10, West 6th Meridian, lying west of Salmon River Road (Plan H-8247), except Parcel A (G18479F) and Plans 17768 and 20510, of which 10 acres may be irrigated; and,

having determined that the land upon which the water is to be used and to which said licence is appurtenant has been re-described, and being satisfied that no person's rights will be injuriously affected I hereby amend clause (g) of the said licence to read as follows:

(g) THE SOUTH WEST $\frac{1}{4}$ OF SECTION 17 TOWNSHIP 18 RANGE 10 WEST OF THE 6TH MERIDIAN KAMLOOPS DIVISION YALE DISTRICT EXCEPT:
(1) THE SOUTH 54 ACRES THEREOF (2) PLANS 17768, 20510, 24956, 26012, 27900 AND H8247L.

Dated at Vernon, B.C. this 27th day of January, 2015

A handwritten signature in black ink, appearing to read "Michael Epp".

Michael Epp
Assistant Regional Water Manager