

WATER LICENCE DISPOSITION RECORD

File #: 0243849 Water Licence #: F019777

Stream Name: Taft Springs

Date of Disposition: Oct 13, 2010

Abandoned

Cancelled

Refused

Superseded by Licence #/s: _____

Close File? Yes No

Noted by: JR Date: Jan 12, 2015
(Financial Services Branch Representative)

THE PROVINCE OF BRITISH COLUMBIA—WATER ACT

FINAL WATER LICENCE


David Tumilson, Box 492, Terrace, B.C.

is/are hereby authorized to **divert and use** water as follows:—

- (a) The source(s) of the water-supply is/are **Taft Spring**.
- (b) The point(s) of **diversion** is/are located as shown on the attached plan.
- (c) The date from which this licence shall have precedence is **10th May, 1962**.
- (d) The purpose for which the water is to be used is **domestic**.
- (e) The maximum quantity of water which may be **diverted is 500 gallons a day**,
and such additional quantity
as the Engineer may from time to time determine should be allowed for losses.
- (f) The period of the year during which the water may be **used is the whole year**.
- (g) The land upon which the water is to be used and to which this licence is appurtenant is
**Lot 1, Block 6 of Lot 373, Range 5, Coast District, Plan 3218,
except Explanatory Plan 4247**.
- (h) The works authorized hereunder are **catch basin and pipe**,
located as shown on the attached plan.
- (i) This licence is issued in substitution of Conditional Water Licence No. **27655**.
- (j) This licence authorizes the use of water in one dwelling
located as shown on the attached plan.

AMENDED 21-11-68

AMENDED 11-3-83



H. D. DeBeck,
Comptroller of Water Rights.

File No. **0243849** Date issued: **15 March 1967**

Final Licence No. **19777**

ENTERED ON
Map No. <u>6431</u>
By <u>BT</u>

db

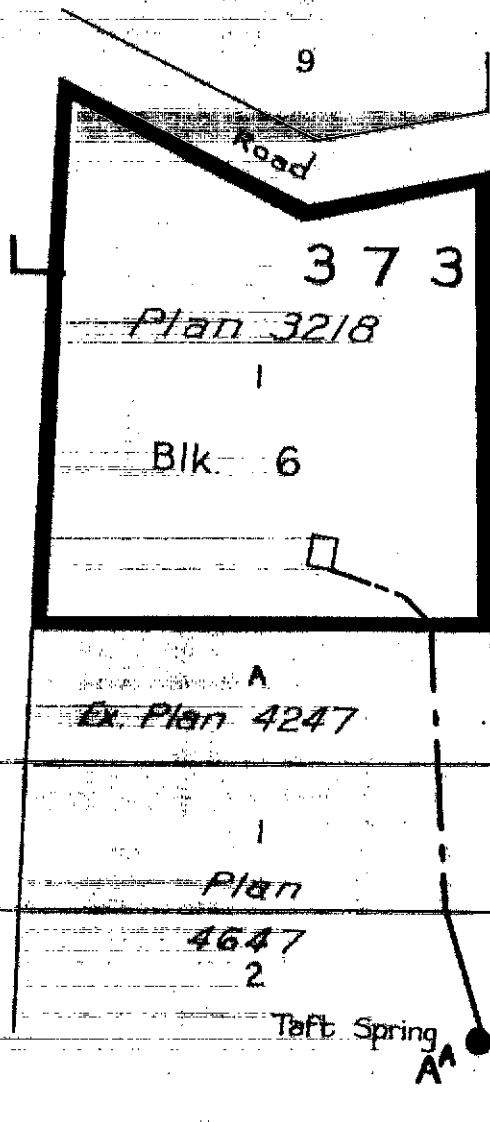
British



Columbia

PRINCE RUPERT WATER DISTRICT
R. 5, COAST DISTRICT

Scale: 200 Feet to 1 Inch



LEGEND

- Point of Diversion ●
- WR. Map 6650F
- Pipe ———

KITIMAT - PRECINCT

6618C

The boundaries of the land to which this licence is appurtenant are shown thus: ██████████

Signature *[Handwritten Signature]*

EXHIBIT "A"

Date March 15 1967

FL 1977 for CL 27655

File 0243849

4



DEPARTMENT OF LANDS, FORESTS, AND WATER RESOURCES
WATER RESOURCES SERVICE
WATER RIGHTS BRANCH
VICTORIA, B.C.

ORDER

WATER ACT

Section 15

FILE NO. 0243849

IN THE MATTER OF Final Water Licence No. 19777, Taft Spring, which authorizes the diversion of 500 gallons a day of water for domestic purpose on Lot 1, Block 6 of Lot 373, Range 5, Coast District, Plan 3218, except Explanatory Plan 4247.

Being satisfied that no person's rights will be injuriously affected, I hereby amend clause (g) of the said licence to read as follows:-

- (g) The land upon which the water is to be used and to which this licence is appurtenant is Parcel A of Block 6 of Lot 373, Range 5, Coast District, Explanatory Plan 4247.

Dated at VICTORIA, B. C., this 21st day of November, 1968.

A. K. Sutherland

A. K. Sutherland,
Deputy Comptroller of Water Rights.

British

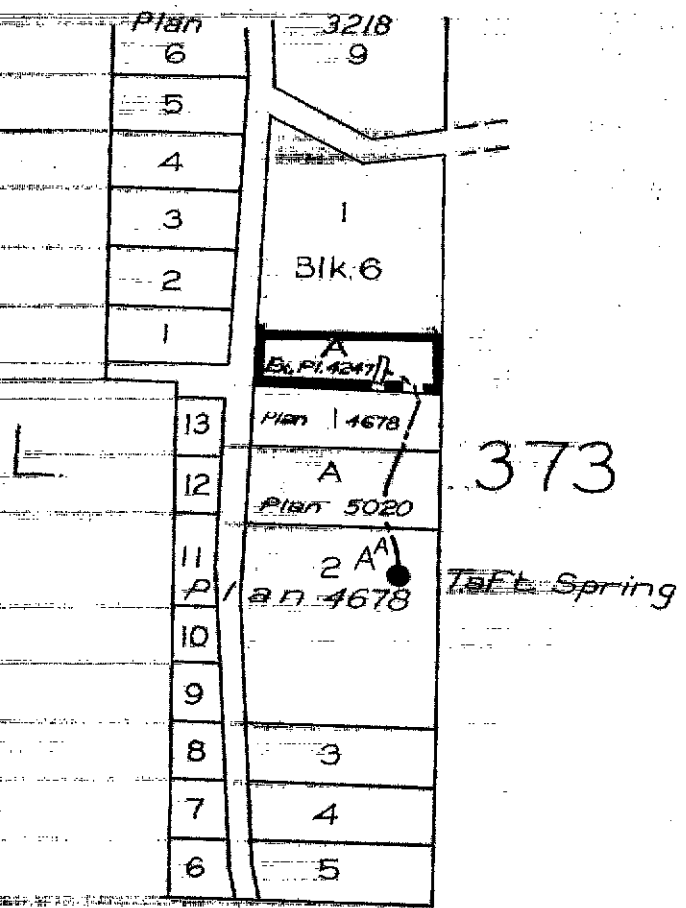


Columbia

PRINCE RUPERT WATER DISTRICT
RANGE 5, COAST DISTRICT

Scale: 500 Feet to 1 Inch

N
TRUE NORTH



LEGEND

- Point of Diversion ●
- W.R. Map 6650 F
- Pipe ———

The boundaries of the land to which this licence is appurtenant are shown thus:

Signature *A.K. Sutherland*

Date *Nov 21st 1968*

Amended FL 19777

File 0243849



ORDER
WATER ACT
Section 15

File No. 0243849

In the matter of Final Water Licence 19777, which authorizes the diversion of water from Taft Spring for domestic purpose.

Having determined that there are two springs which are used as the source of the water-supply, and being satisfied that no persons rights will be injuriously affected, I hereby amend clauses (a), (b) and (h) of said licence to read as follows:

- (a) The sources of the water-supply are Taft Springs.
- (b) The points of diversion are located as shown on the attached amended plan.
- (h) The works authorized to be constructed are diversion structures and pipe, which shall be located as shown on the attached amended plan.

Dated at Victoria, B.C., this 11th day of March, 1983.

E. Farrell,

Deputy Comptroller of Water Rights.

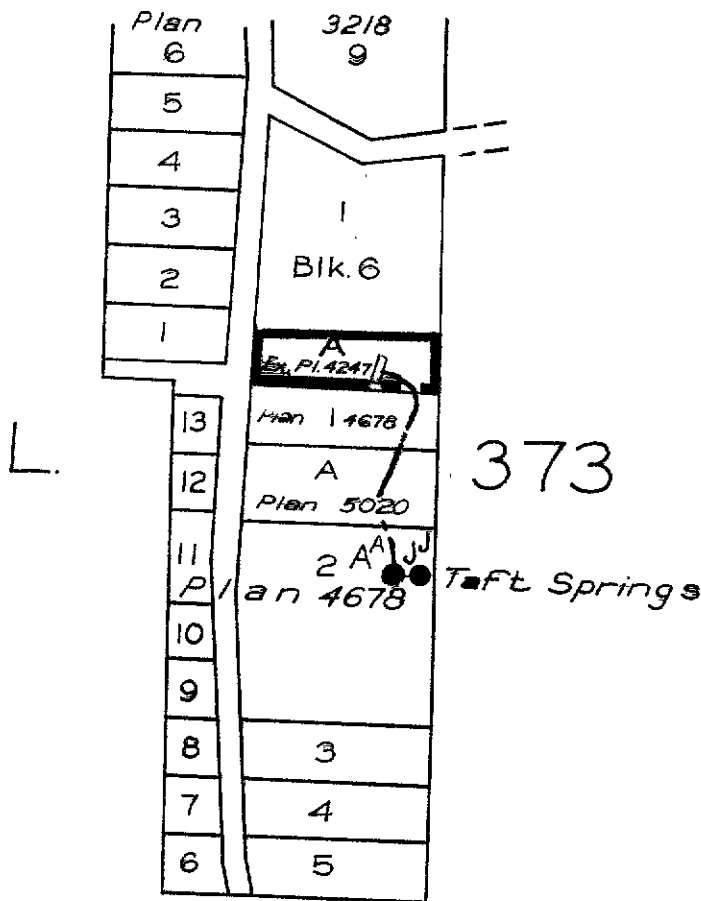

British



Columbia

PRINCE RUPERT WATER DISTRICT RANGE 5, COAST DISTRICT

Scale: 500 Feet to 1 Inch



LEGEND

- Point of Diversion ●
- W.R. Map 6618C
- Pipe

The boundaries of the land to which this licence is appurtenant are shown thus:

Signature

Date 11th March, 1983

Amended EL 19777

File 0243849

Kitimat Precinct