

PROVINCE OF
BRITISH COLUMBIA

Water Rights Branch

DEPARTMENT OF
LANDS AND FORESTS

CONDITIONAL WATER LICENCE

The Corporation of the District of Coldstream of R. R. #2, Vernon, B.C.

is hereby authorized to divert and use water as follows:—

- (a) The source of the water-supply is Kalamalka Lake
- (b) The point of diversion is located as shown on the attached plan.
- (c) The date from which this licence shall have precedence is 6th July, 1954
- (d) The purpose for which the water is to be used is waterworks
- (e) The maximum quantity of water which may be diverted is 100,000 gallons a day
and such additional quantity
as the Engineer may from time to time determine should be allowed for losses.
- (f) The period of the year during which the water may be used is 1st April to 30th September
- (g) The land upon which the water is to be used and to which this licence is appurtenant is
the land lying within the Corporate limits of the Corporation of the
District of Coldstream.
- (h) The works authorized to be constructed are
pump and pipe
and they shall be located approximately as shown on the attached plan.
^{has been}
- (i) The construction of the said works ~~shall be~~ commenced ~~on or before the~~ ~~day~~
~~of~~ , and shall be completed and the water beneficially
used on or before the 31st day of December, 19 56 .

ENTERED ON	
Map No.	8380A
By	A=L

(A. E. PAGE)
Comptroller of Water Rights.

File No. 0204574 Date issued November 1, 1954

Licence No.

22235

British

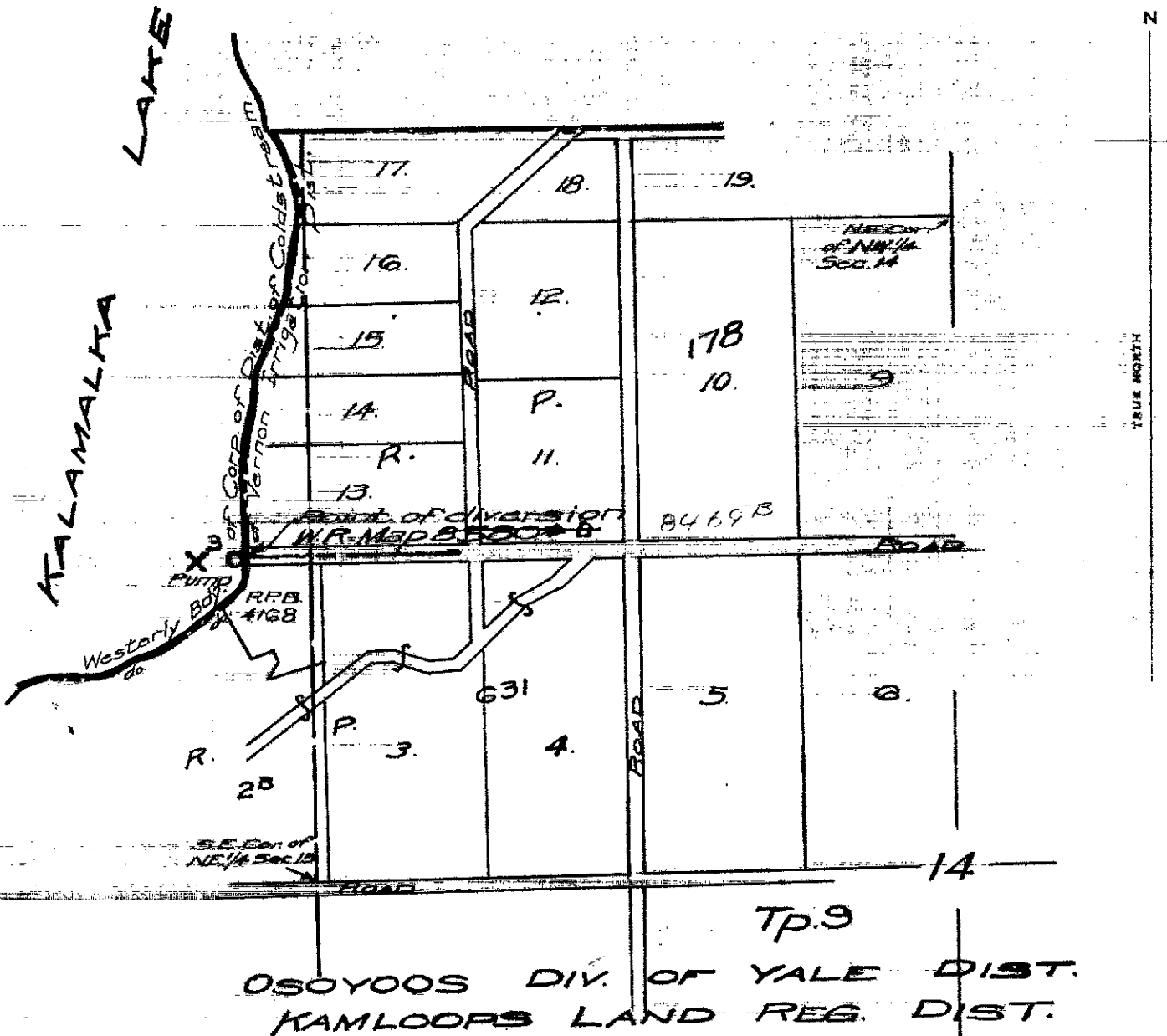


Columbia

To accompany Conditional Licence No. 22235

VERNON WATER DISTRICT

Scale: 10 Chains to 1 Inch



LEGEND

Point of Diversion

Pipe

Boundaries of the strip of the District of Coldstream are shown thus

Signature

Date Nov 15 1954

EXHIBIT "A"

CL 22235
File 0204574



ORDER UNDER THE WATER SUSTAINABILITY ACT
SECTION 26

File No. 0204574

In the matter of Conditional Water Licence 22235, which authorizes the diversion of water from Kalamalka Lake for waterworks purpose;

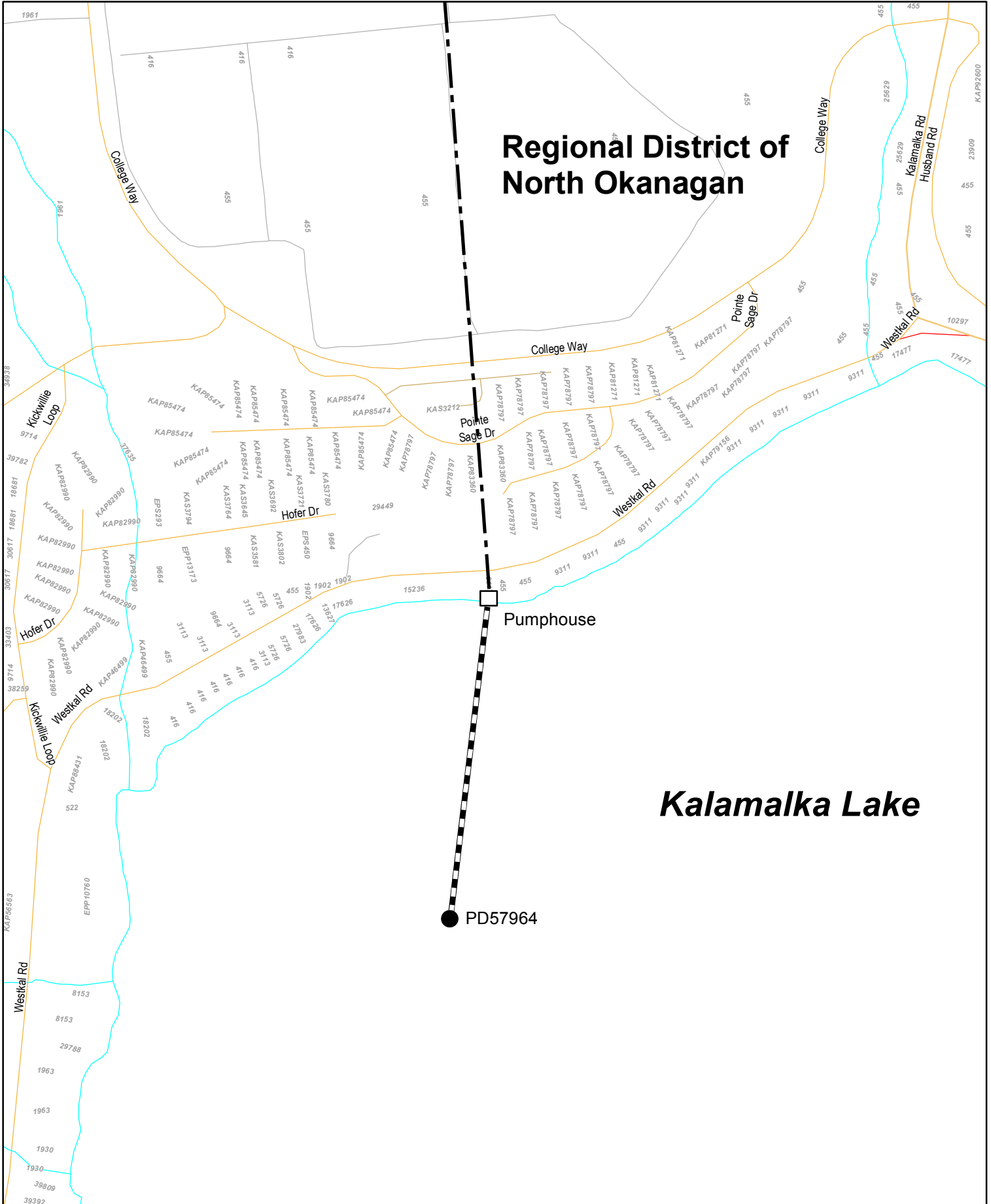
having determined that the land upon which the water is to be used and to which said licence is appurtenant has been re-described, and being satisfied that no person's rights will be injuriously affected I hereby amend clauses (b), (g), and (h) of the said licence to read as follows:

- b) The point of diversion is located as shown on the attached amended plan.
- g) The land upon which the water is to be used and to which this licence is appurtenant is all the lands within the boundaries of the Regional District of North Okanagan.
- h) The authorized works are screened intake, pipe and pump which shall be located approximately as shown on the attached amended plan.

Dated at Vernon, B.C. this 15th day of September, 2016

A handwritten signature in black ink, appearing to read "Michael Epp".


Michael Epp
Assistant Water Manager



Water District: Vernon
Precinct: Okanagan Centre
Land District: ODYD
Map Number: 82L.024.2.3
Scale: 1:5,000

LEGEND:

- Point of Diversion:** ●
- Pipe:** - - - - -
- Permit Over Crown Land** □

Signature: 

Date: September 15, 2016
Licence: C022235 (amended plan)
File: 0204574
PCL: 28460

The boundaries of this land to which this licence is appurtenant is all the lands within the boundaries of Regional District of North Okanagan.