

Water Rights Branch

DEPARTMENT OF
LANDS AND FORESTS

CONDITIONAL WATER LICENCE

CORPORATION OF THE DISTRICT OF AND of Peachland, B.C.

is authorized to divert and use water as follows:—

- (a) The source of the water-supply is Trepanege River
- (b) The point of diversion is located as shown on the attached plan.
- (c) The date from which this licence shall have precedence is 21st November 1910
- (d) The purpose for which the water is to be used is Waterworks
- (e) The maximum quantity of water which may be diverted is 1,076,908 gallons a day (2 cubic feet per second) and such additional quantity as the Engineer may from time to time determine should be allowed for losses.
- (f) The period of the year during which the water may be used is the whole year
- (g) ~~The land upon which the water is to be used and to which~~ This licence is appurtenant to the Waterworks Undertaking of the Corporation of the District of Peachland
- (h) The works authorized to be constructed are Dam and Pipe and they shall be located approximately as shown on the attached plan. ~~has already been~~
- (i) The construction of the said works ~~has already been~~ commenced ~~on or before the~~ ~~day~~ ~~of~~ ~~the~~ ~~month~~ ~~of~~ ~~the~~ ~~year~~ ~~1960~~ and shall be completed and the water beneficially used on or before the 31st day of December, 1960.
- (j) This licence is issued in substitution of Water Licence No. 948, hereby surrendered and cancelled.

ENTRANCED ON
Map No. 8493c
By <i>[Signature]</i>

Superseded by
Licence 32538
COND. (in part)


27/9/67.

(E.H. TRECROFT)
Comptroller of Water Rights.

File No. 44491W

Date issued 1 April 1952

Licence No. 20626

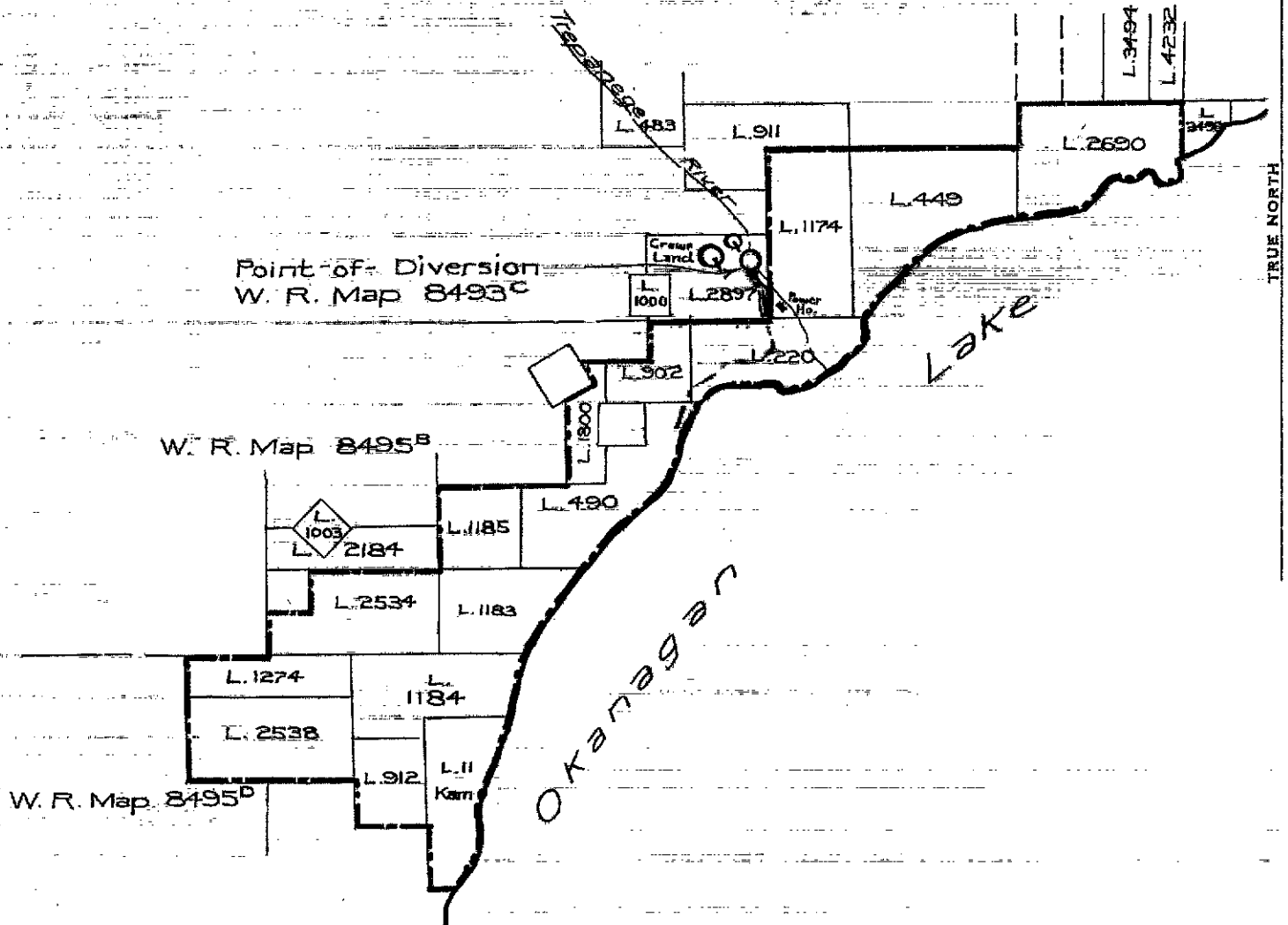


C.L. 20626 Subst.
To accompany Water Licence No. 948
And Permit for Right-of-Way over Crown Land

VERNON WATER DISTRICT

Scale: 80 Chains to 1 Inch

050Y005 DIV. OF YALE DISTRICT
KAMLOOPS LAND REG. DIST.



The boundaries of the Corporation of the District of Peachland are shown thus: —●—

LEGEND

Point of Diversion ○

Pipe ———

Right-of-Way ———

The boundaries of the land to which this licence is appurtenant are shown thus: ———

Signature *[Handwritten Signature]*

Date April 15th 1952

C.L. 20626 Subst. W.L. 948

File 44491W

EXHIBIT "A"

WATER LICENCE DISPOSITION RECORD

CONDITIONAL/FINAL WATER LICENCE NO. CL 20626

Has Been Recorded As:

ABANDONED
 CANCELLED
 SUPERCEDED BY: _____

OR

Old Map No. 8493C Old POD: T3

New Map No. 82-E-082-1-1 New POD: A

Old Map No. _____ Old POD: _____

New Map No. _____ New POD: _____

Old Map No. _____ Old POD: _____

New Map No. _____ New POD: _____

Notation by: DPB

Date: 90-01



THE GOVERNMENT OF
THE PROVINCE OF BRITISH COLUMBIA

DEPARTMENT OF LANDS, FORESTS, AND WATER RESOURCES
WATER RESOURCES SERVICE

WATER RIGHTS BRANCH

VICTORIA, B.C.

ORDER

WATER ACT

Sections 15 and 16

FILE NO. 0265813

IN THE MATTER OF Conditional Water Licence No. 20626, which authorizes the diversion of 1,076,908 gallons a day of water from Trepanege River for waterworks purpose to the Waterworks Undertaking of the Corporation of the District of Peachland.

Having received an application for a Transfer of Appurtenancy from the licensee for 50 acre feet per annum of water for irrigation purpose and being satisfied that no person's rights will be injuriously affected, I hereby delete 74,172 gallons a day of water from Conditional Water Licence 20626 during the period of 1st April to 30th September.

Further to the above, and having been advised that the source of the water supply has been re-named, I hereby amend clause (a) of the said licence to read as follows:-

- (a) The source of the water supply is
Trepanier Creek.

Dated at VICTORIA, B. C., this 9th day of August, 1967.

A handwritten signature in dark ink, appearing to read "H. D. DeBeck".

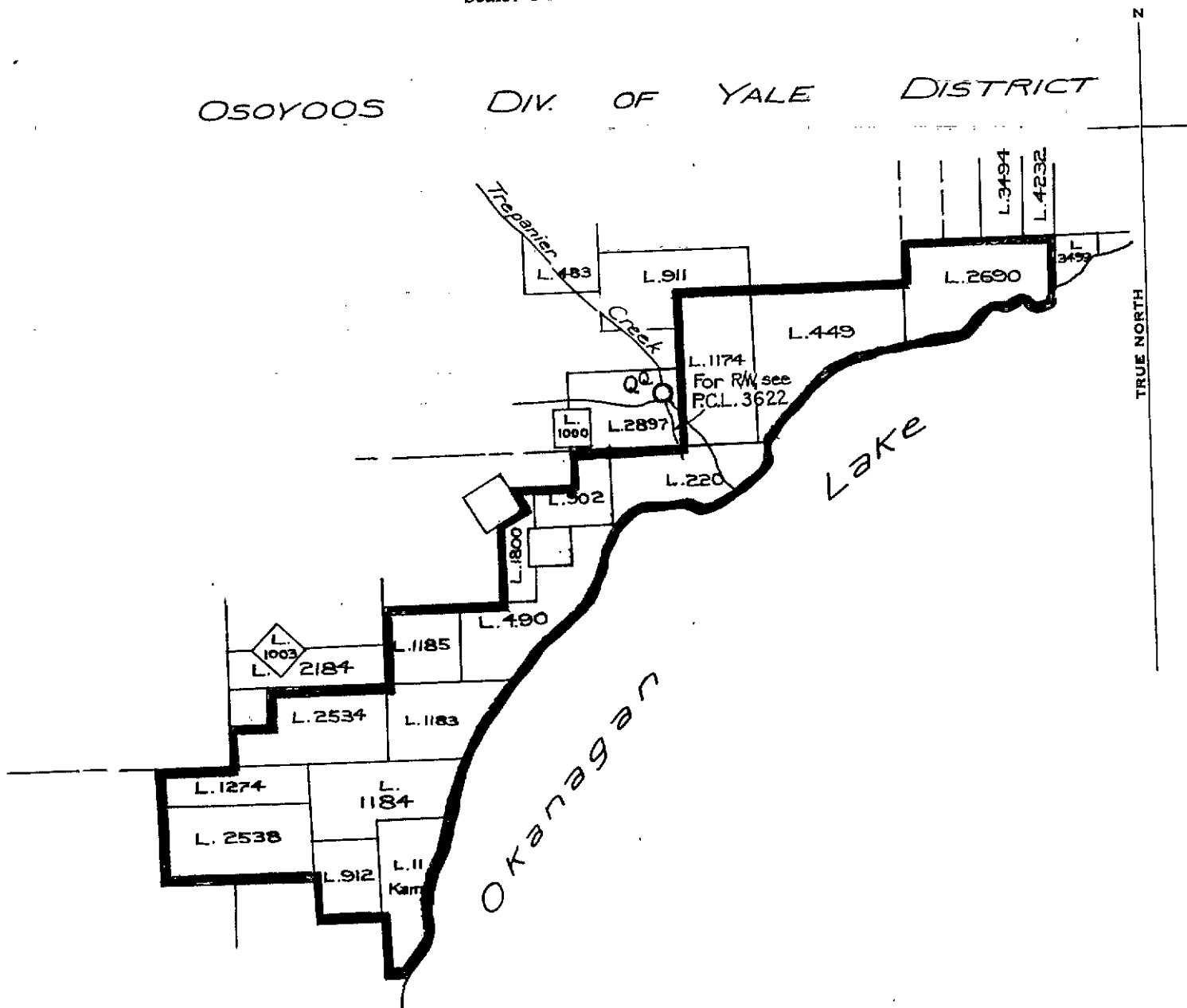
H. D. DeBeck,
Comptroller of Water Rights.



VERNON WATER DISTRICT


Scale: 80 Chains to 1 Inch


Osoyoos Div. of Yale District



LEGEND

Point of Diversion 
 W.R. Map 8493 C
 Pipe 

The boundaries of the Corporation of the District of Peachland are shown thus: 

Signature 

Date 9th Aug 1967

Amended C.L. 20626
File 0265813

EXHIBIT "A"



ORDER

WATER ACT

Section 15


FILE NO. 0265813

In the matter of Conditional Water Licence 20626, which authorizes the diversion of water from Trepanier Creek for waterworks purpose.

Having received an application for Change of Works and being satisfied that no person's rights will be injuriously affected, I hereby amend Clauses (b) and (h) of the said licence to read as follows:

- (b) The point of diversion is located as shown on the attached amended plan.
- (h) The works authorized to be constructed are diversion structure and pipe, which shall be located approximately as shown on the attached amended plan.

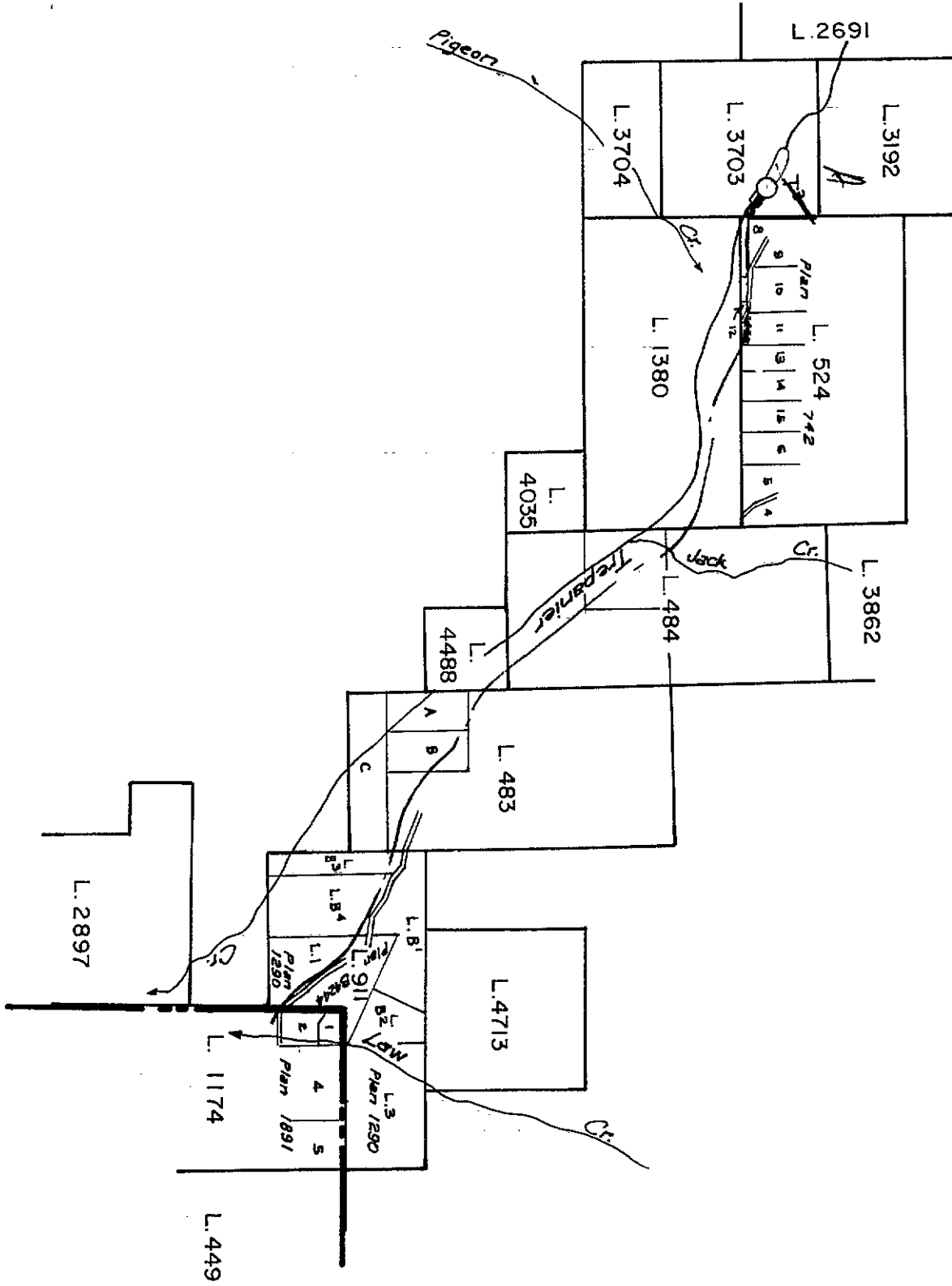
Dated at Victoria, British Columbia this 24th day of July, 1980.


J.E. Farrell,
Deputy Comptroller of Water Rights.



VERNON WATER DISTRICT
OSOYOOS DIVISION OF YALE DISTRICT

Scale: 40 Chains to 1 Inch



LEGEND

- Point of Diversion
- W.R. Map
- Pipe
- Right of Way

84530 82.E.082.1.1

The boundaries of the land to which this licence is appurtenant are the DISTRICT of PEACHLAND

Signature

Date 24th July 1980.

Amended CL 20626
File 0265813
R/W Permit No. 12401

Peachland Precinct

see file 12445