

WATER LICENCE DISPOSITION RECORD

File #: _____ Water Licence #: _____

Stream Name: _____

Date of Disposition: _____

Abandoned

Refused

Cancelled

Expired

Superseded by Licence #/s: _____

Close File?

Yes

No

Noted by: _____ *Date:* _____

(Financial Services Branch Representative)

British

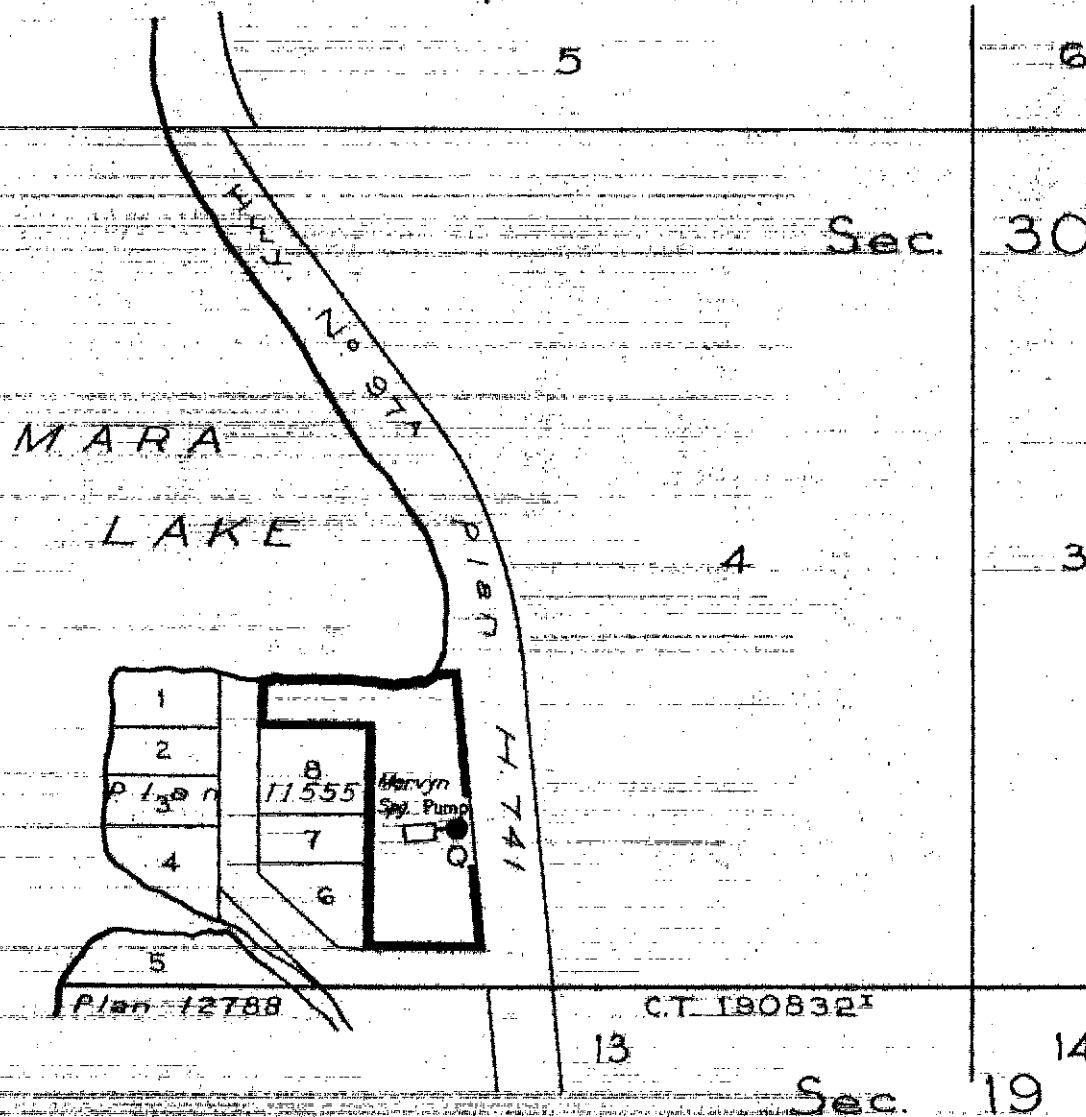


Columbia

VERNON WATER DISTRICT
KAMLOOPS DIVISION OF YALE DISTRICT

Scale: 300 Feet to 1 Inch

Tp. 21, R. 7, W. 6 M.



Within Sicomous Waterworks District

LEGEND

Point of Diversion ●

W.R. Map 8528^B

Pipe ———

The boundaries of the land to which this licence is appurtenant are shown thus: ———

Signature: *[Handwritten Signature]*

Date: 20th Aug 1969

F. L. 20980 for CL 25524

File 0227482

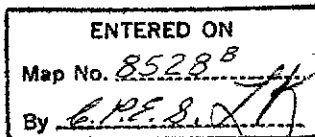
THE PROVINCE OF BRITISH COLUMBIA—WATER ACT


FINAL WATER LICENCE

William C. Hoban of Box 8, R.R.1, Sicamous, B.C.

is/are hereby authorized to **divert and use** water as follows:—

- (a) The source(s) of the water-supply is/are **Mervyn Spring.**
- (b) The point(s) of **diversion** is/are located as shown on the attached plan.
- (c) The date from which this licence shall have precedence is **1st September, 1959.**
- (d) The purpose for which the water is to be used is **domestic.**
- (e) The maximum quantity of water which may be **diverted is 500 gallons a day,**
and such additional quantity
as the Engineer may from time to time determine should be allowed for losses.
- (f) The period of the year during which the water may be **used is the whole year.**
- (g) The land upon which the water is to be used and to which this licence is appurtenant is
**Fractional Legal Subdivision 4 of Section 30, Township 21,
Range 7, West 6th Meridian, lying west of Highway (Plan H741),
except Plan 11555.**
- (h) The works authorized hereunder are **diversion structure, pump and pipe,**
located as shown on the attached plan.
- (i) This licence is issued in substitution of Conditional Water Licence No. **25524.**
- (j) This licence authorizes the use of water for **domestic purpose**
in one dwelling located as shown on the attached plan.




H. D. DeBeck,
Comptroller of Water Rights.

File No. **0227482**

Date issued: **20 August 1969**

Final Licence No. **20980**



O R D E R

W A T E R A C T

Section 15

FILE NO. 0227482

In the matter of Final Water Licence 20980, which authorizes the diversion of 500 gallons of water a day from Mervyn Spring to be used for domestic purpose in one dwelling located on the Fractional Legal Subdivision 4 of Section 30, Township 21, Range 7, West of the 6th Meridian, lying west of Highway (Plan H741), except Plan 11555.

Having determined that the land to which the licence is appurtenant has been re-described and being satisfied that no person's rights will be injuriously affected, I hereby amend clause (g) of the said licence to read as follows:

- (g) The land upon which the water is to be used and to which this licence is appurtenant is Lot A of Section 30, Township 21, Range 7, West of the 6th Meridian, Plan 24592.

Dated at Victoria, B.C. this 29th day of September, 1978.

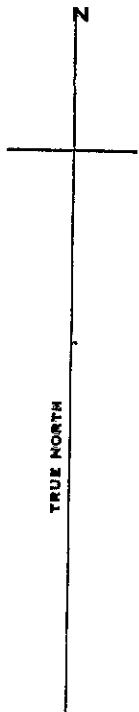
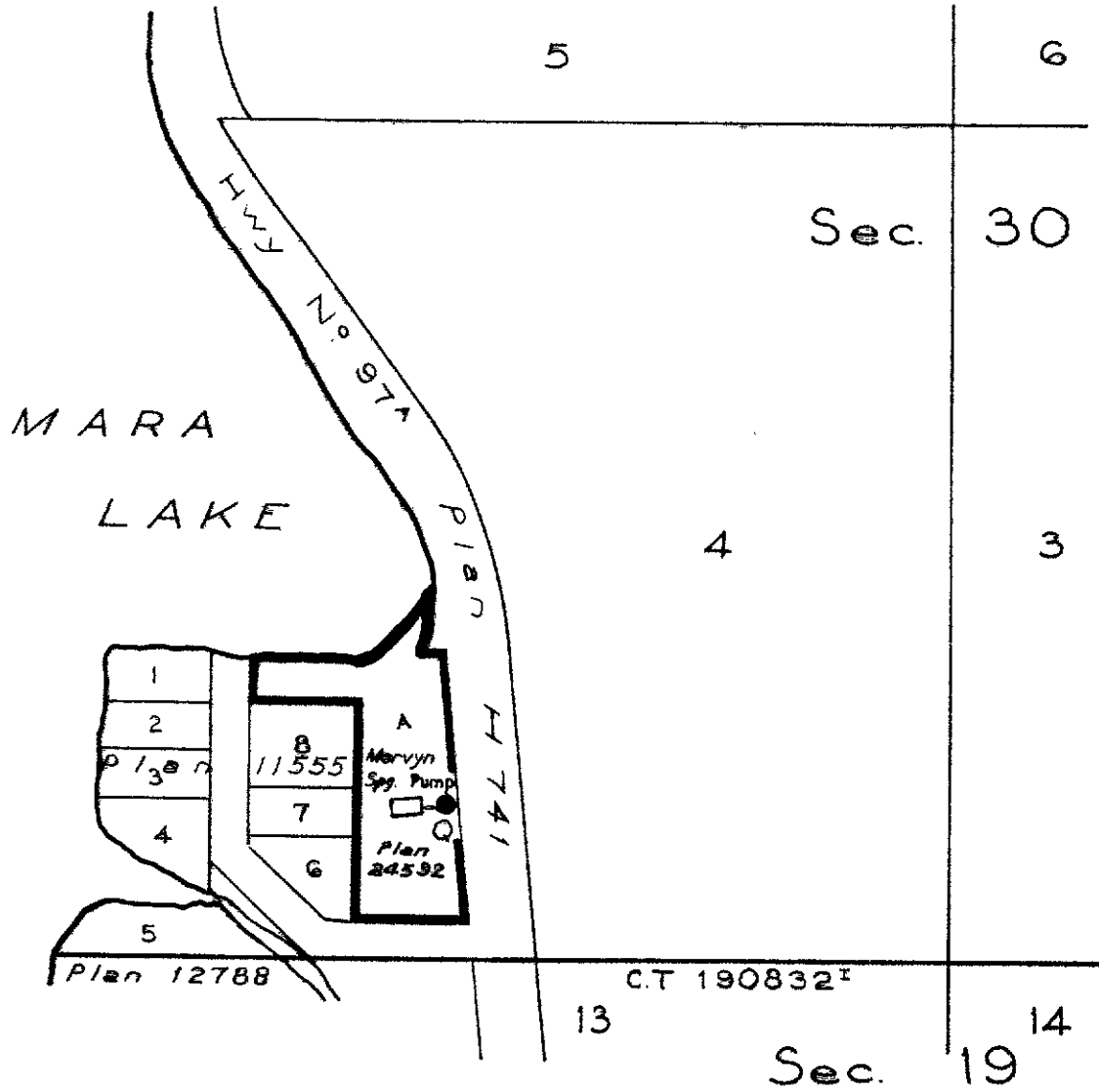
Earle Anthony,
Deputy Comptroller of Water Rights.



KAMLOOPS
~~VERNON~~ WATER DISTRICT
KAMLOOPS DIVISION OF YALE DISTRICT

Scale: 300 Feet to 1 Inch

Tp. 21, R.7, W.6 M.



Within Sicamous Waterworks District

LEGEND

Point of Diversion ●

W.R. Map

Pipe

8528^B 3860B



The boundaries of the land to which this licence is appurtenant are shown thus:

Signature

Date 29th Sept. 1978
Amended FL. 20980
File 0227482

Sicamous Precinct