

WATER LICENCE DISPOSITION RECORD

File #: 0230580 Water Licence #: F021050

Stream Name: Johnson Creek

Date of Disposition: Sep 10, 2014

Abandoned

Cancelled

Refused

Superseded by Licence #/s: C131768  
C131769  
\_\_\_\_\_  
\_\_\_\_\_

Close File?  Yes  No

Noted by: JR Date: Dec 1, 2014  
*(Financial Services Branch Representative)*

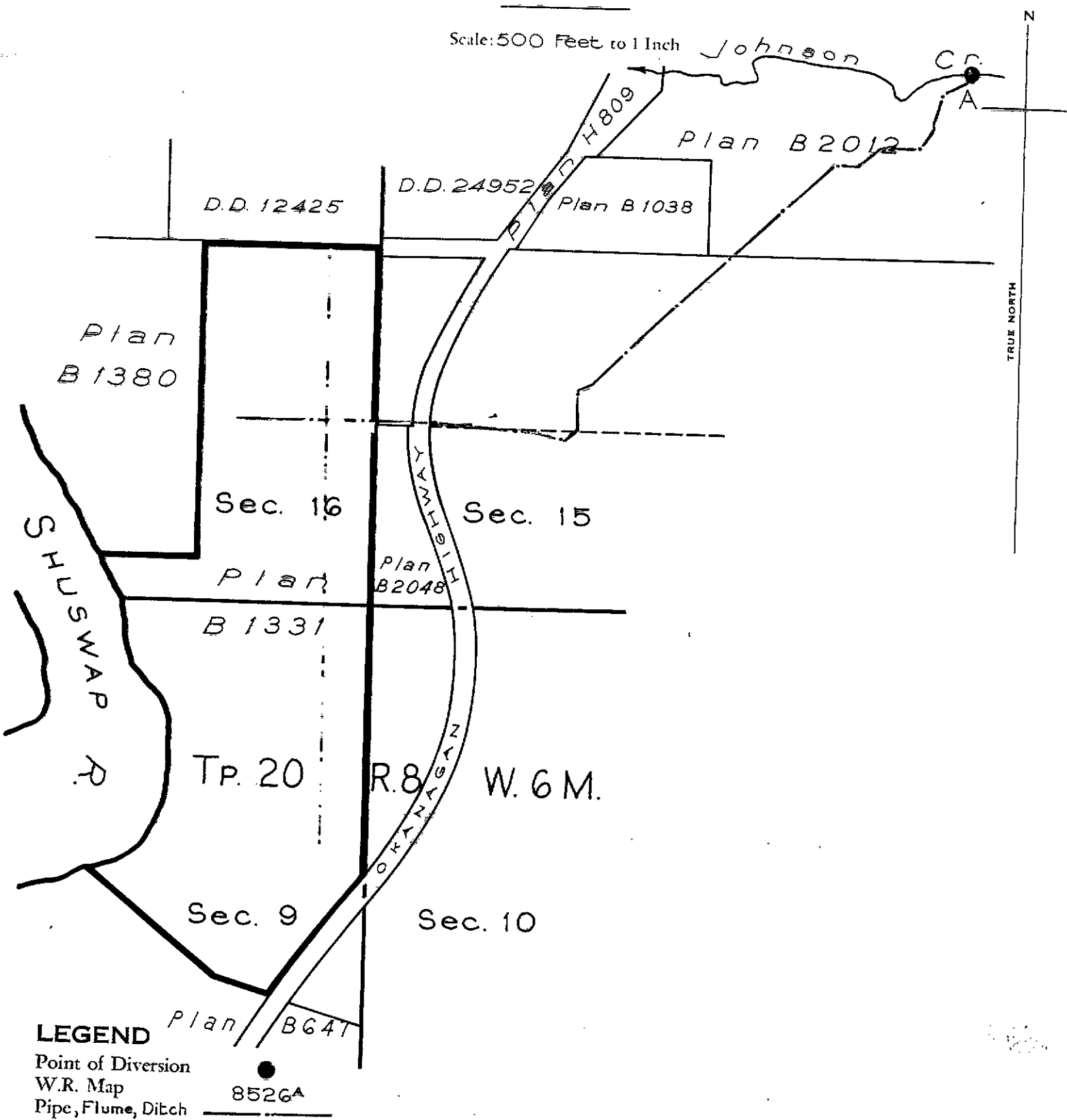
British



Columbia

VERNON WATER DISTRICT

Scale: 500 Feet to 1 Inch



LEGEND

- Point of Diversion ●
- W.R. Map - - - - -
- Pipe, Flume, Ditch ————

8526A

The boundaries of the land to which this licence is appurtenant are shown thus: ————

Signature.....

*[Handwritten Signature]*

Date..... 8<sup>th</sup> Oct. 1969

F.L. 21050

for C.L. 25865

File 0230580

*Ansa Precinct*


THE PROVINCE OF BRITISH COLUMBIA—WATER ACT


FINAL WATER LICENCE

Henry Ludwig of R.R.#1, Mara, B.C.

is/are hereby authorized to divert and use water as follows:—

- (a) The source(s) of the water-supply is/are Johnson Creek.
- (b) The point(s) of diversion is/are located as shown on the attached plan.
- (c) The date from which this licence shall have precedence is 12th April, 1960.
- (d) The purpose for which the water is to be used is irrigation.
- (e) The maximum quantity of water which may be diverted is 37.5 acre feet per annum,  
and such additional quantity as the Engineer may from time to time determine should be allowed for losses.
- (f) The period of the year during which the water may be used is 1st April to 30th September.
- (g) The land upon which the water is to be used and to which this licence is appurtenant is that part of Sections 9 and 16, Township 20, Range 8, West 6th Meridian, as shown on Plan B1331, except the Okanagan Highway (Plan H809), and part lying East of Plan H809, of which 25 acres may be irrigated.
- (h) The works authorized hereunder are diversion structure, ditch, flume and pipe,  
located as shown on the attached plan.
- (i) This licence is issued in substitution of Conditional Water Licence No. 25865.



  
H. D. DeBeck,  
Comptroller of Water Rights.

File No. 0230580

Date issued: 8 October, 1969

Final Licence No. 21050



ORDER

WATER ACT

Section 15

FILE NO. 0230580

In the matter of Final Water Licence 21050, which authorizes the diversion of water from Johnson Creek for irrigation purpose.

Having received an application for Change of Works and being satisfied that no person's rights will be injuriously affected, I hereby amend Clause (h) of the said licence to read as follows:

(h) The works authorized hereunder are diversion structure, ditch, flume, settling pond, pipe and sprinkler system, located as shown on the attached amended plan.

Dated at Victoria, B.C. this 9th day of May, 1979.

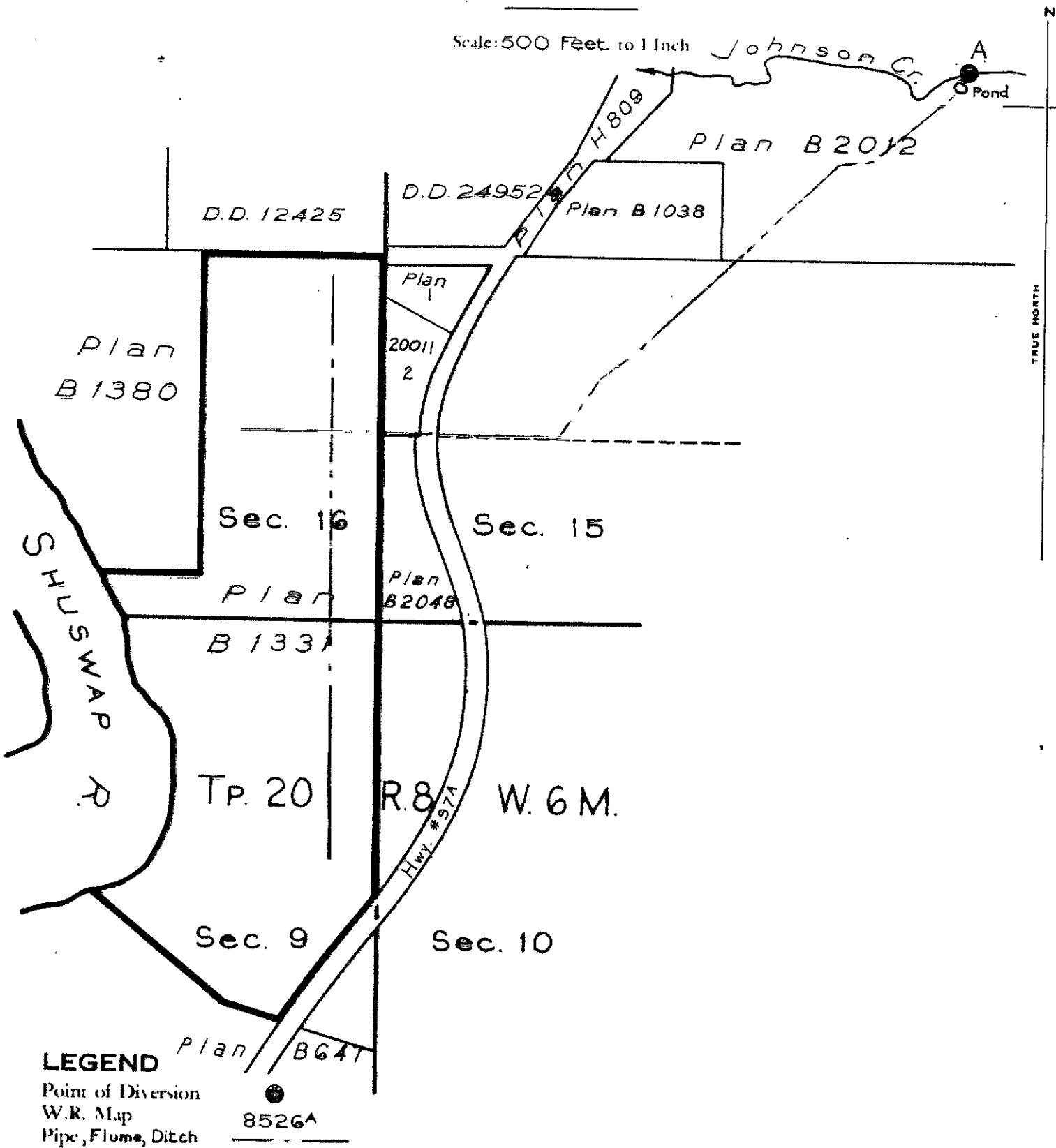
A handwritten signature in black ink, appearing to read 'H.D. DeBeck', written in a cursive style.

H.D. DeBeck,  
Comptroller of Water Rights.



VERNON WATER DISTRICT  
KAMLOOPS DIVISION OF YALE DISTRICT

Scale: 500 Feet to 1 Inch



**LEGEND**

- Point of Diversion ●
- W.R. Map ———
- Pipe, Flume, Ditch ———

The boundaries of the land to which this licence is appurtenant are shown thus: —————

Signature *[Handwritten Signature]*

Date 9<sup>th</sup> May 1979

Amended F.L. 21050

File 0230580

Sicamous Precinct