

WATER LICENCE DISPOSITION RECORD

File #: 0256576 Water Licence #: F021685

Stream Name: Candle Creek

Date of Disposition: Feb 14, 2014

Recorded as Abandoned

Recorded as Cancelled

Superseded by Licence #/s: F131267 _____

Close File? Yes No

Noted by: EB Date: Dec 11, 2014
(Financial Services Branch Representative)


THE PROVINCE OF BRITISH COLUMBIA—WATER ACT

FINAL WATER LICENCE

Elmer J. A. and Helen J. Feddersen of Clearwater, B.C.

is/are hereby authorized to divert and use water as follows:—

- (a) The source(s) of the water-supply is/are **Candle Creek.**
- (b) The point(s) of **diversion** is/are located as shown on the attached plan.
- (c) The date from which this licence shall have precedence is **15th May, 1964.**
- (d) The purpose for which the water is to be used is **irrigation.**
- (e) The maximum quantity of water which may be **diverted is 16.4 acre feet per annum,**
and such additional quantity as the Engineer may from time to time determine should be allowed for losses.
- (f) The period of the year during which the water may be **used is 1st April to 30th September.**
- (g) The land upon which the water is to be used and to which this licence is appurtenant is **that part of Lot 2850, Kamloops Division of Yale District, lying north of North Thompson Highway (Plan H558), of which 8.2 acres may be irrigated.**
- (h) The works authorized hereunder are **diversion structure, ditch, pipe and sprinkler system,**
located as shown on the attached plan.
- (i) This licence is issued in substitution of Conditional Water Licence No. **30296.**




H. D. DeBeck,

Comptroller of Water Rights.

File No. 0256576

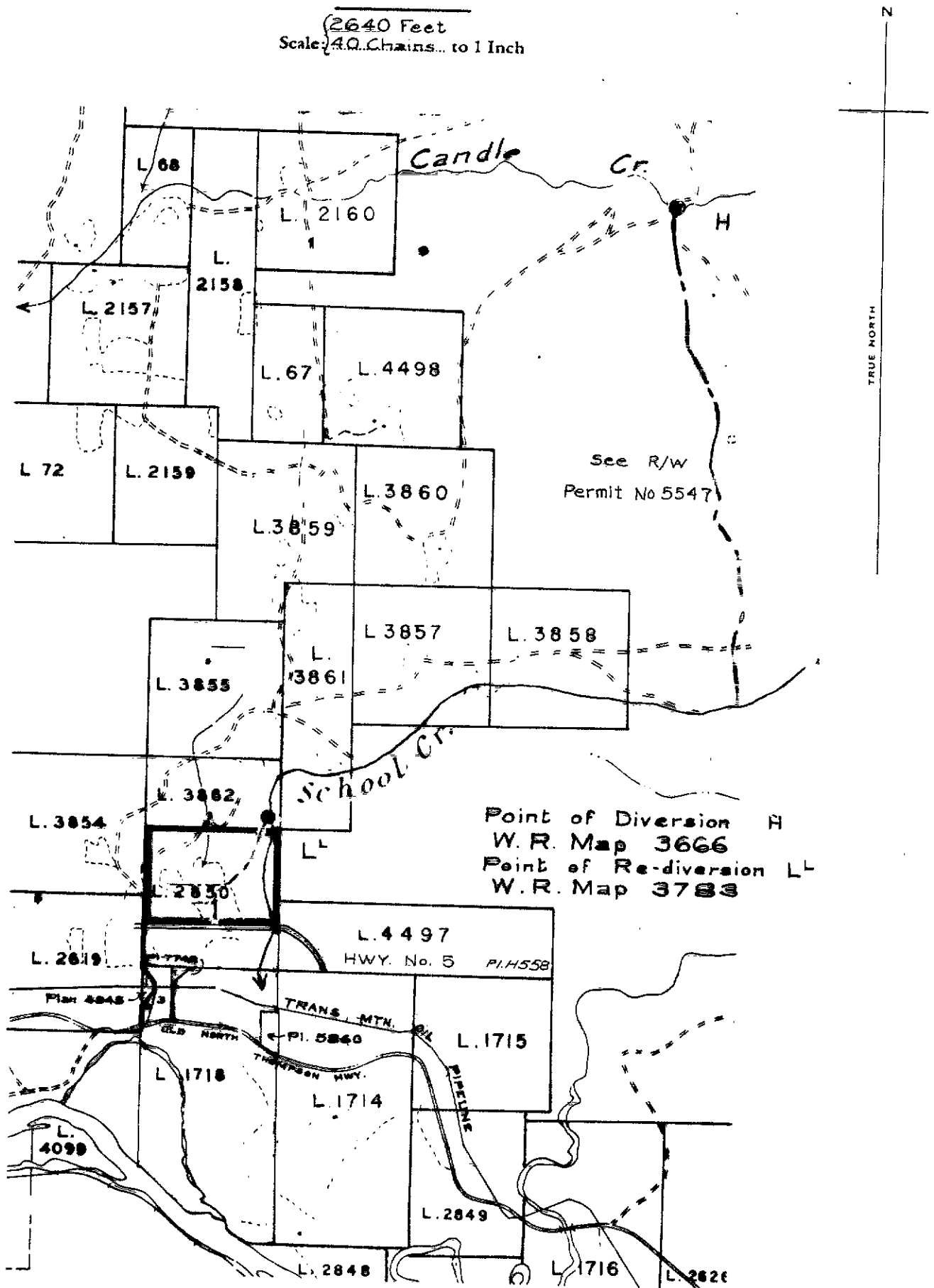
Date issued: 17 January 1972

Final Licence No. 21685



KAMLOOPS WATER DISTRICT KAMLOOPS DIVISION OF YALE DISTRICT

(2640 Feet
Scale) 40 Chains to 1 Inch



See R/W
Permit No 5547

Point of Diversion H
W. R. Map 3666
Point of Re-diversion L
W. R. Map 3783

LEGEND

- Point of Diversion
- Point of Re-diversion
- Pipe & Ditch

Within Clearwater Improvement District

The boundaries of the land to which this licence is appurtenant are shown thus:

Signature: *[Handwritten Signature]*

EXHIBIT "A"

Mahtood Lake
Clearwater Precinct

Date: 17th Jan. 1971
F.L. 21685 for C.L. 30296
File 0256276