

## WATER LICENCE DISPOSITION RECORD

File #: 0214009      Water Licence #: C023558

Stream Name: Mitchell Spring

Date of Disposition: Jul 24, 2014

☐ Abandoned

☐ Cancelled

☐ Refused

☒ Superseded by Licence #/s: C131670 \_\_\_\_\_  
\_\_\_\_\_  
\_\_\_\_\_  
\_\_\_\_\_

Close File?      ☐ Yes      ☒ No

Noted by: JR      Date: Dec 9, 2014  
(Financial Services Branch Representative)

PROVINCE OF  
BRITISH COLUMBIA

# Water Rights Branch

DEPARTMENT OF  
LANDS AND FORESTS


## CONDITIONAL WATER LICENCE

Hope Point Holdings Ltd.

of 530 Bastion Street, Victoria, B.C.

is hereby authorized to divert and use water as follows:—

- (a) The source of the water-supply is Mitchell Spring.
- (b) The point of diversion is located as shown on the attached plan.
- (c) The date from which this licence shall have precedence is 14th November, 1956.
- (d) The purpose for which the water is to be used is domestic.
- (e) The maximum quantity of water which may be diverted is 1500 gallons a day,  
and such additional quantity  
as the Engineer may from time to time determine should be allowed for losses.
- (f) The period of the year during which the water may be used is the whole year.
- (g) The land upon which the water is to be used and to which this licence is appurtenant is  
Lot 5, Registered Plan 1914, Victoria Land Registration District,  
of Fractional South West  $\frac{1}{4}$  of Section 65, South Saltspring Island.
- (h) The works authorized to be constructed are sump, pipe and reservoir,  
  
and they shall be located approximately as shown on the attached plan.
- (i) The construction of the said works shall be commenced on or before the 31st day  
of May, 19 57, and shall be completed and the water beneficially  
used on or before the 31st day of December, 19 59.
- (j) This licence authorizes the use of water in the buildings on the land  
described in clause (g) at the date hereof and in any buildings con-  
structed to replace the same but not in any other buildings.



*A. F. Paget*  
A. F. Paget,  
Controller of Water Rights.

File No. 0214009

Date issued March 1st, 1957.

Licence No. 23558

PROVINCE OF  
BRITISH COLUMBIA

# Water Rights Branch

DEPARTMENT OF  
LANDS AND FORESTS


## CONDITIONAL WATER LICENCE

Hope Point Holdings Ltd.

of 530 Bastion Street, Victoria, B.C.

is hereby authorized to divert and use water as follows:—

- (a) The source of the water-supply is Mitchell Spring.
- (b) The point of diversion is located as shown on the attached plan.
- (c) The date from which this licence shall have precedence is 14th November, 1956.
- (d) The purpose for which the water is to be used is domestic.
- (e) The maximum quantity of water which may be diverted is 1500 gallons a day,  
and such additional quantity  
as the Engineer may from time to time determine should be allowed for losses.
- (f) The period of the year during which the water may be used is the whole year.
- (g) The land upon which the water is to be used and to which this licence is appurtenant is  
Lot 5, Registered Plan 1914, Victoria Land Registration District,  
of Fractional South West  $\frac{1}{4}$  of Section 65, South Saltspring Island.
- (h) The works authorized to be constructed are sump, pipe and reservoir,  
  
and they shall be located approximately as shown on the attached plan.
- (i) The construction of the said works shall be commenced on or before the 31st day  
of May, 19 57, and shall be completed and the water beneficially  
used on or before the 31st day of December, 19 59.
- (j) This licence authorizes the use of water in the buildings on the land  
described in clause (g) at the date hereof and in any buildings con-  
structed to replace the same but not in any other buildings.



*[Signature]*  
A. F. Paget,  
Controller of Water Rights.

File No. 0214009

Date issued March 1st, 1957.

Licence No. 23558

6

British



Columbia

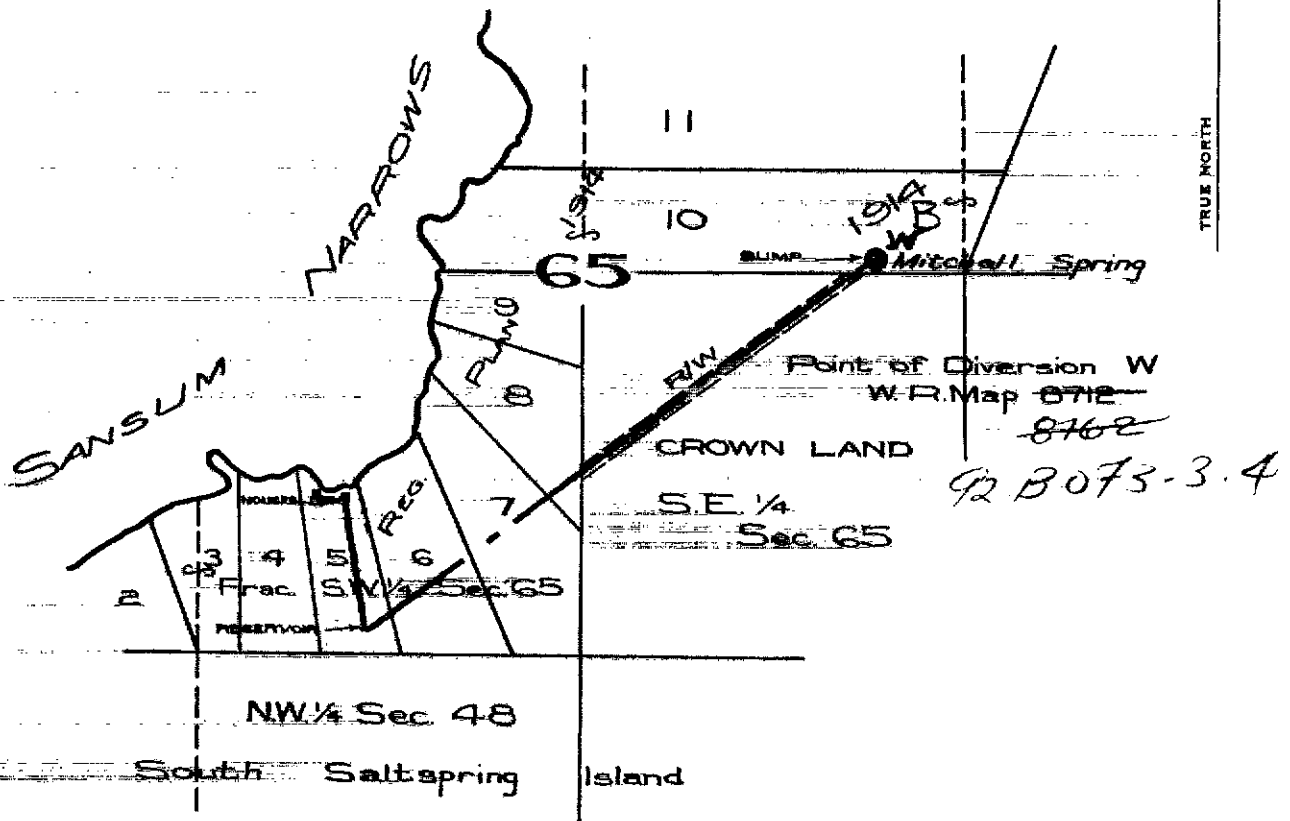
To accompany Conditional Licence No. 23558

And Permit For Right of Way Over Crown Land

# VICTORIA WATER DISTRICT

Scale: 20 Chains to 1 Inch

## COWICHAN LAND DISTRICT



## VICTORIA LAND REG DISTRICT

### LEGEND

Point of Diversion

Pipe

Right of Way

The boundaries of the land to which this licence is appurtenant are shown thus

SHAWNIGAN PRECINCT

Signature

Date 1st March, 1957

EXHIBIT "A"

For R/W See Ref Map G4(F-8)

CL 23558

File 0214009

Permit No 4246