

WATER LICENCE DISPOSITION RECORD

File #: 0215429 Water Licence #: C024353

Stream Name: East Slough, West Slough, Anderson Creek

Date of Disposition: Jan 16, 2015

Abandoned

Cancelled

Refused

Superseded by Licence #/s: C131014 _____
C131015 _____

Close File? Yes No

Noted by: David Date: Jan 13, 2015
(Financial Services Branch Representative)

PROVINCE OF
BRITISH COLUMBIA

Water Rights Branch

DEPARTMENT OF
LANDS AND FORESTS

CONDITIONAL WATER LICENCE

Ernest Haughton, of Kamloops, B. C.,


is/are hereby authorized to store water as follows:—

- (a) The source (s) of the water-supply is/are Anderson Creek and the reservoirs are East and West Sloughs.
- (b) The point (s) of storage is/are located as shown on the attached plan.
- (c) The date from which this licence shall have precedence is 22nd March, 1957.
- (d) The purpose for which the water is to be used is as set out in Conditional Water Licence No. **24352**
- (e) The maximum quantity of water which may be stored is 20 acre feet per annum and such additional quantity as the Engineer may from time to time determine should be allowed for losses.
- (f) The period of the year during which the water may be diverted from Anderson Creek into East and West Sloughs storage is 1st October to 31st March next succeeding and further the water may be diverted from East and West Sloughs storage during the period 1st April to 30th September in any year.
- (g) The land upon which the water is to be used and to which this licence is appurtenant is as set out in Conditional Water Licence No. **24352**
- (h) The works authorized to be constructed are dams

and they shall be located approximately as shown on the attached plan.

- (i) The construction of the said works ~~shall be~~ ^{has been} commenced ~~on or before the~~ ^{on or before the} ~~day~~ ^{day} of ~~the~~ ^{the} ~~1st~~ ^{1st} day of ~~the~~ ^{the} December, 19 ~~60~~ ⁶⁰.

ENTERED ON	
Map No.	3693
By	AWL


A. F. Paget,
Comptroller of Water Rights.

File No. 0215429

Date issued 2nd September, 1958.

Licence No. **24353**

7

P.C.

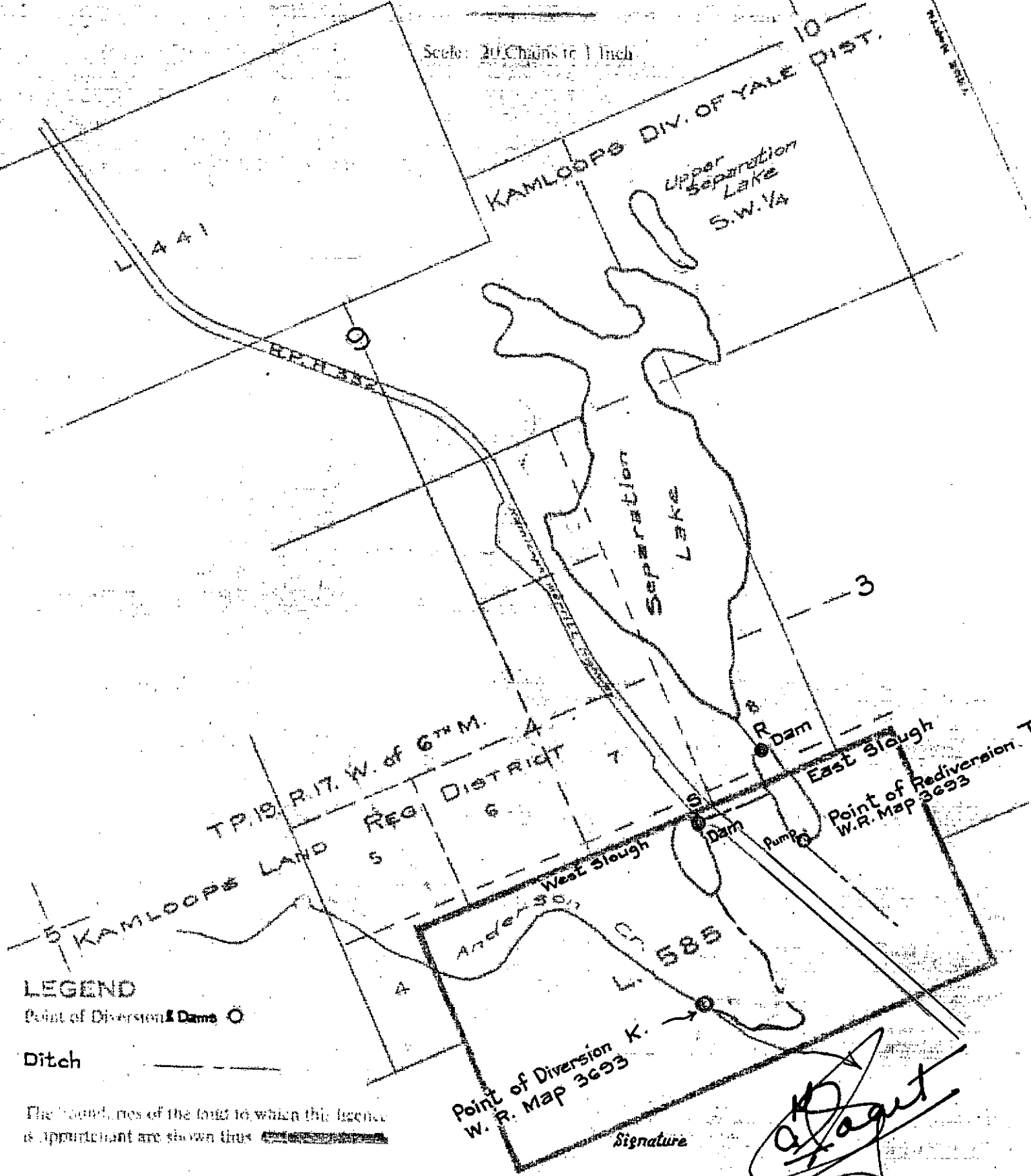
British

Columbia

To accompany Conditional Licence No. 24353

KAMLOOPS WATER DISTRICT

Scale: 20 Chains to 1 Inch



LEGEND

Point of Diversion & Dam

Ditch

The boundaries of the limit to which this licence is appurtenant are shown thus

EXHIBIT "A"

Point of Diversion W. R. Map 3693

[Handwritten Signature]

Date 24 September 1958

C.L. 24353
File 0215429



DEPARTMENT OF ENVIRONMENT
WATER RESOURCES SERVICE
WATER RIGHTS BRANCH
VICTORIA, B.C.

ORDER

WATER ACT

Section 15

FILE NO. 0215429

In the matter of Conditional Water Licence 24353, which authorizes the storage of water from Anderson Creek and the reservoirs are East and West Sloughs, for use as set out in Conditional Water Licence 24352.

Having received an application for Change of Works and being satisfied that no person's rights will be injuriously affected, I hereby amend Clauses (h) and (i) of the said licence to read as follows:

(h) The works authorized to be constructed are diversion structure, ditch and dams, which shall be located approximately as shown on the attached amended plan.

(i) The construction of the said works has been commenced and shall be completed and the water beneficially used on or before the 31st day of December, 1980.

Dated at Victoria, B.C. this 2nd day of February, 1978.

A handwritten signature in black ink, appearing to read "Earle Anthony".

Earle Anthony,
Deputy Comptroller of Water Rights.

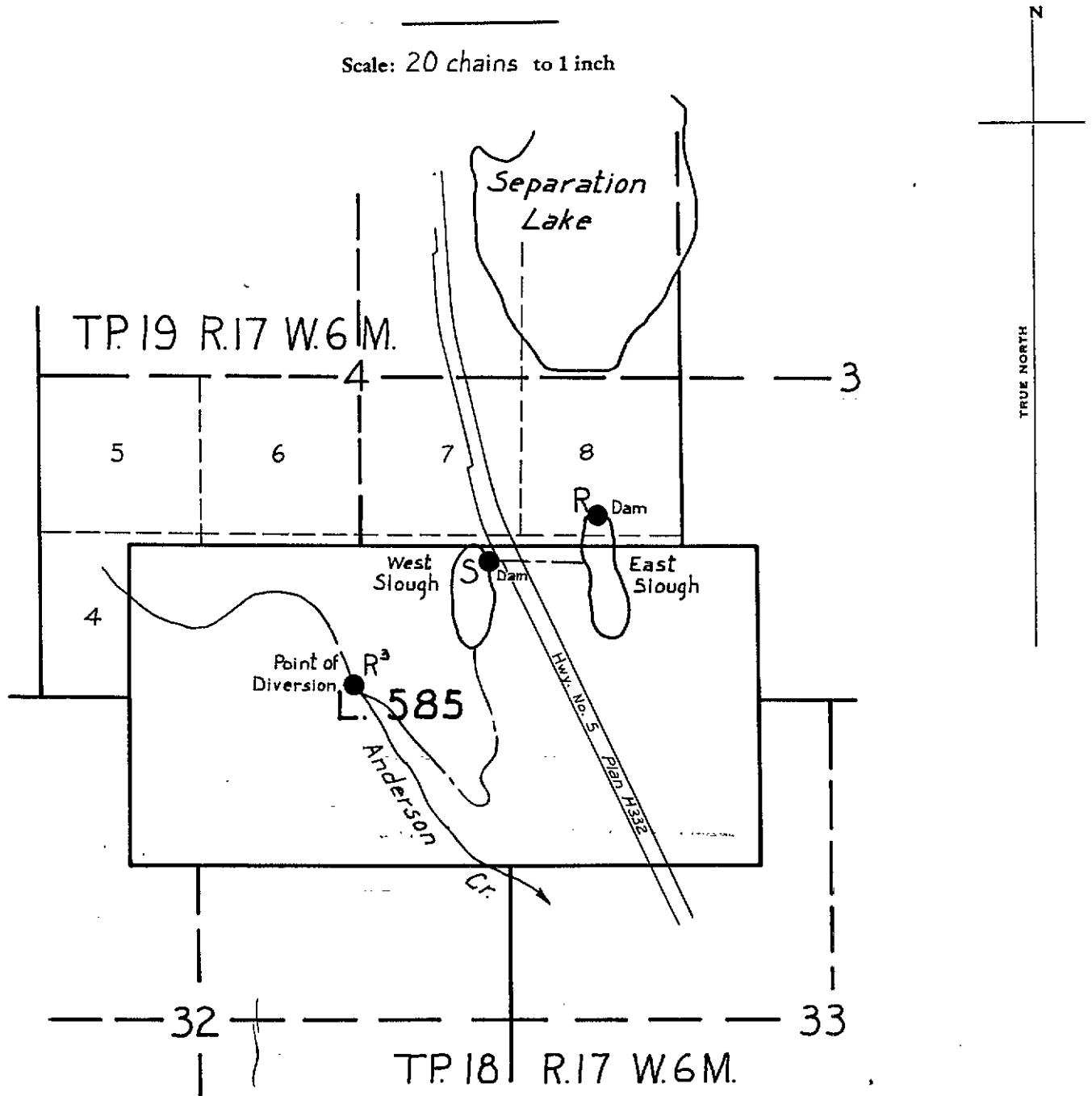
British



Columbia

KAMLOOPS WATER DISTRICT
KAMLOOPS DIVISION OF YALE DISTRICT

Scale: 20 chains to 1 inch



LEGEND

- Point of Diversion or Dam ●
- W.R. Map 3693
- Ditches - - - - -

Signature *Carol Anderson*

Date 2nd. Feb. 1978
Amended CL. 24353
File 0215429

Ducks Precinct
For Diversion See CL. 24352.