

PROVINCE OF
BRITISH COLUMBIA

Water Rights Branch

DEPARTMENT OF
LANDS AND FORESTS

CONDITIONAL WATER LICENCE

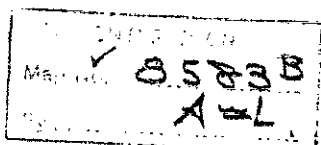
Chris Gordon Tupper Cameron, of R. R. #3, Vernon, B. C.

is/are hereby authorized to divert and use water as follows:—

- (a) The source (s) of the water-supply is/are Kalamalka Lake.
- (b) The point (s) of diversion is/are located as shown on the attached plan.
- (c) The date from which this licence shall have precedence is 17th April, 1958.
- (d) The purpose for which the water is to be used is domestic.
- (e) The maximum quantity of water which may be diverted is 7000 gallons a day,
and such additional quantity
as the Engineer may from time to time determine should be allowed for losses.
- (f) The period of the year during which the water may be used is the whole year.
- (g) The land upon which the water is to be used and to which this licence is appurtenant is that part of Lot 2, Plan 1961 and Lot 21, Plan 522, of East $\frac{1}{2}$ of Section 21, Township 9, Osoyoos Division of Yale District, lying to the west of Highway 97 as shown on Plan H-282, Kamloops Land Registration District.
- (h) The works authorized to be constructed are tank and pipe,

and they shall be located approximately as shown on the attached plan.

- (i) The construction of the said works shall be commenced on or before the 30th day
of April, 19 59, and shall be completed and the water beneficially
used on or before the 31st day of December, 19 60.



A. P. Paget
A. P. Paget,
Comptroller of Water Rights.

File No. 0219844

Date issued 2nd February, 1959.

Licence No. 24587

British



Columbia

To accompany Conditional Licence No. 24587

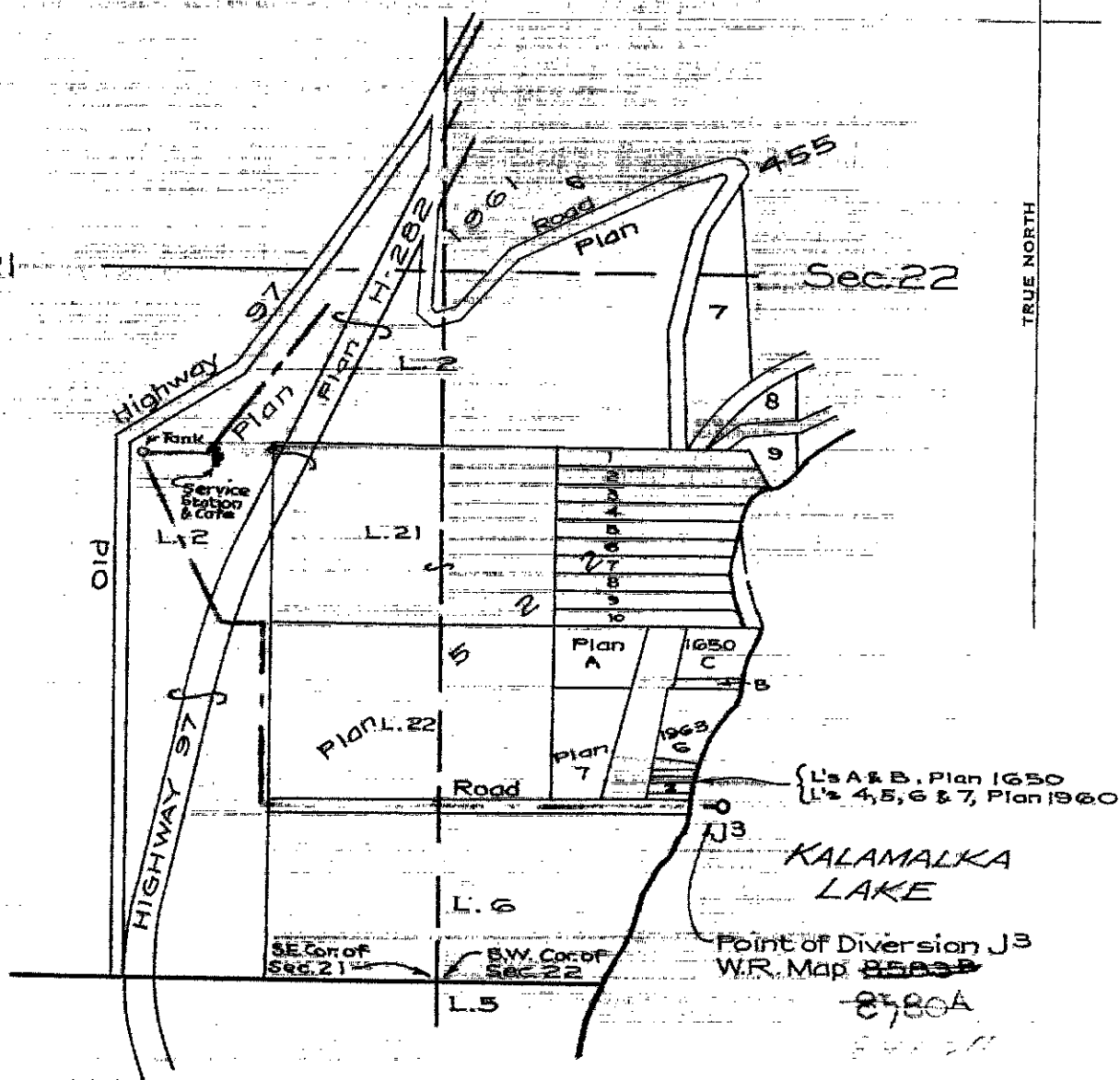
VERNON WATER DISTRICT

Scale: 660 Feet to 1 Inch



TP. 9

OSOYOOS DIVISION OF YALE DISTRICT KAMLOOPS LAND REGISTRATION DISTRICT

E 1/2 of Sec. 21



LEGEND

Point of Diversion 
Pipe 

The boundaries of the land to which this licence is appurtenant are shown thus: _____

Signature _____

DATE 2nd Feb. 1959

EXHIBIT "A"

CL 24587

File 0219844



Province of
British Columbia

Ministry of
Environment,
Lands and Parks

BC
Lands and Water
Management

Water Management Division
765 Broughton Street
Victoria
British Columbia
V8V 1X4

ORDER

WATER ACT

Section 15

File No. 0219844

IN THE MATTER OF Conditional Water Licence 24587, which authorizes the diversion of 7,000 gallons a day from Kalamalka Lake for domestic purpose on that part of Lot 2, Plan 1961 and Lot 21, Plan 522, of East 1/2 of Section 21, Township 9, Osoyoos Division of Yale District, lying to the west of Highway 97 as shown on Plan H282, Kamloops Land Registration District;

HAVING DETERMINED THAT the water is being used for a purpose which is different than the purpose specified in the licence and that no person's rights will be injuriously affected, I hereby amend clause (d) of said licence to read as follows:

(d) The purpose for which the water is to be used is waterworks

Dated at Victoria, British Columbia, this 6th day of February, 1995.



J. E. Farrell
Deputy Comptroller of Water Rights



ORDER UNDER THE WATER SUSTAINABILITY ACT
SECTION 26

File No. 0219844

In the matter of Conditional Water Licence 24587, which authorizes the diversion of water from Kalamalka Lake for waterworks purpose;

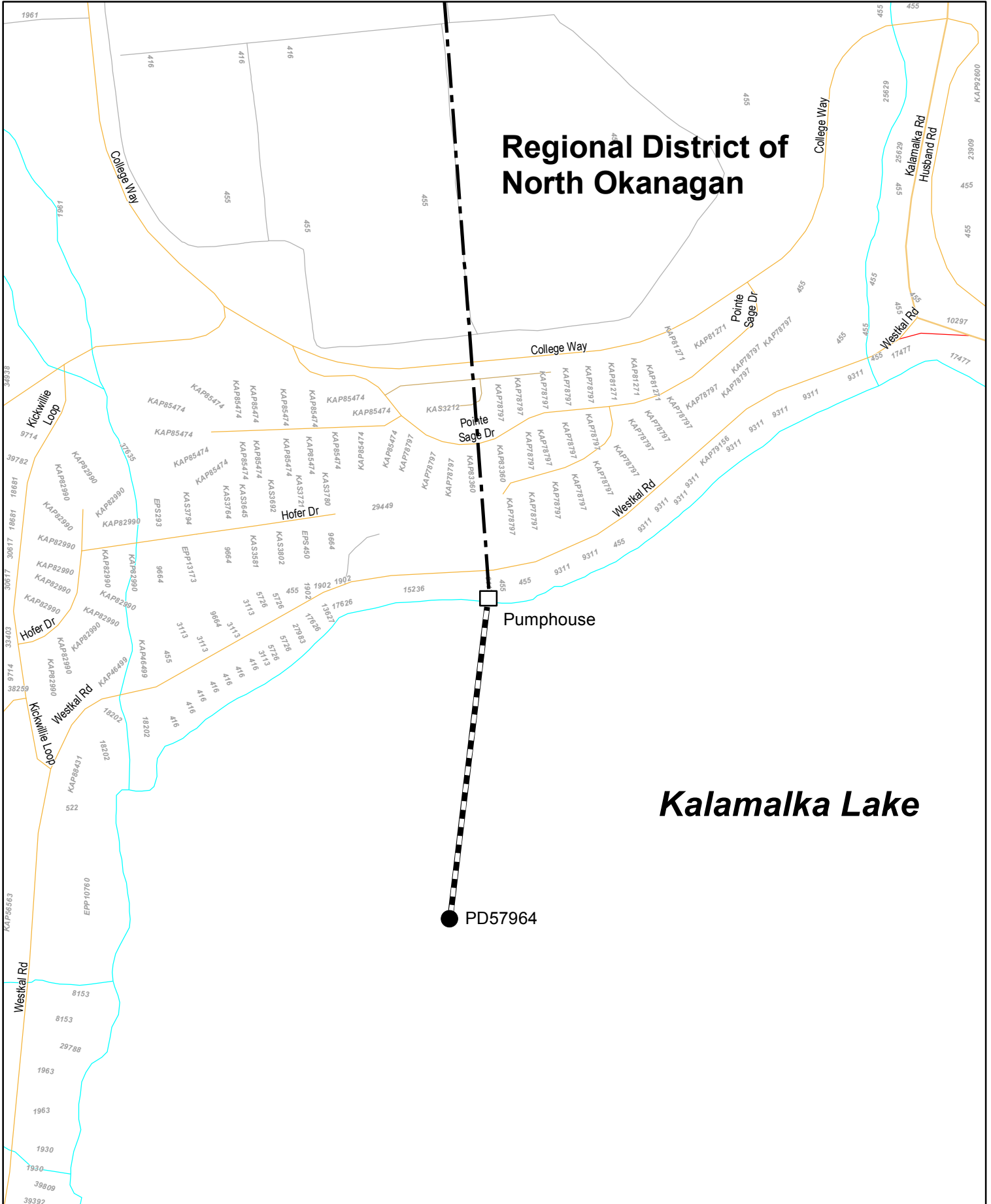

having determined that the land upon which the water is to be used and to which said licence is appurtenant has been re-described, and being satisfied that no person's rights will be injuriously affected I hereby amend clauses (b), (g), and (h) of the said licence to read as follows:

- b) The point of diversion is located as shown on the attached amended plan.
- g) The land upon which the water is to be used and to which this licence is appurtenant is all the lands within the boundaries of the Regional District of North Okanagan.
- h) The authorized works are screened intake, pipe and pump which shall be located approximately as shown on the attached amended plan.

Dated at Vernon, B.C. this 15th day of September, 2016

A handwritten signature in black ink, appearing to read "Michael Epp".

Michael Epp
Assistant Water Manager



Water District: Vernon

Precinct: Okanagan Centre

Land District: ODYD

Map Number: 82L.024.2.3

Scale: 1:5,000

LEGEND:

- Point of Diversion:** ●
- Pipe:** - - - - -
- Permit Over Crown Land** □

Signature: 

Date: September 15, 2016

Licence: C024587 (amended plan)

File: 0219844

PCL: 28460

The boundaries of this land to which this licence is appurtenant is all the lands within the boundaries of Regional District of North Okanagan.