

PROVINCE OF
BRITISH COLUMBIA

Water Rights Branch

DEPARTMENT OF
LANDS AND FORESTS

CONDITIONAL WATER LICENCE

The Corporation of the District
of Coldstream, of R. R. #2, Vernon, B. C.,

is/are hereby authorized to divert and use water as follows:—

- (a) The source (s) of the water-supply is/are Kalamalka or Long Lake.
- (b) The point (s) of diversion is/are located as shown on the attached plan.
- (c) The date from which this licence shall have precedence is 13th February, 1959.
- (d) The purpose for which the water is to be used is waterworks.
- (e) The maximum quantity of water which may be diverted is 100,000 gallons a day,
and such additional quantity as the Engineer may from time to time determine should be allowed for losses.
- (f) The period of the year during which the water may be used is the whole year.
- (g) The land upon which the water is to be used and to which this licence is appurtenant is the lands within the boundaries of the Corporation of the District of Coldstream.

(h) The works authorized to be constructed are pumps and pipe,
and they shall be located approximately as shown on the attached plan.

(i) The construction of the said works ~~shall~~ ^{has been} commenced ~~on or before the~~ ~~date~~
~~of~~ ~~the~~ ~~10~~ ~~th~~ ~~day~~ ~~of~~ ~~December~~ ~~1963~~
and shall be completed and the water beneficially
used on or before the 31st day of December, 1963.

*e 25909 is (in part) supplementary
to this licence.*

FILED ON
Map No. 8580 AP 2583 B
By A=L

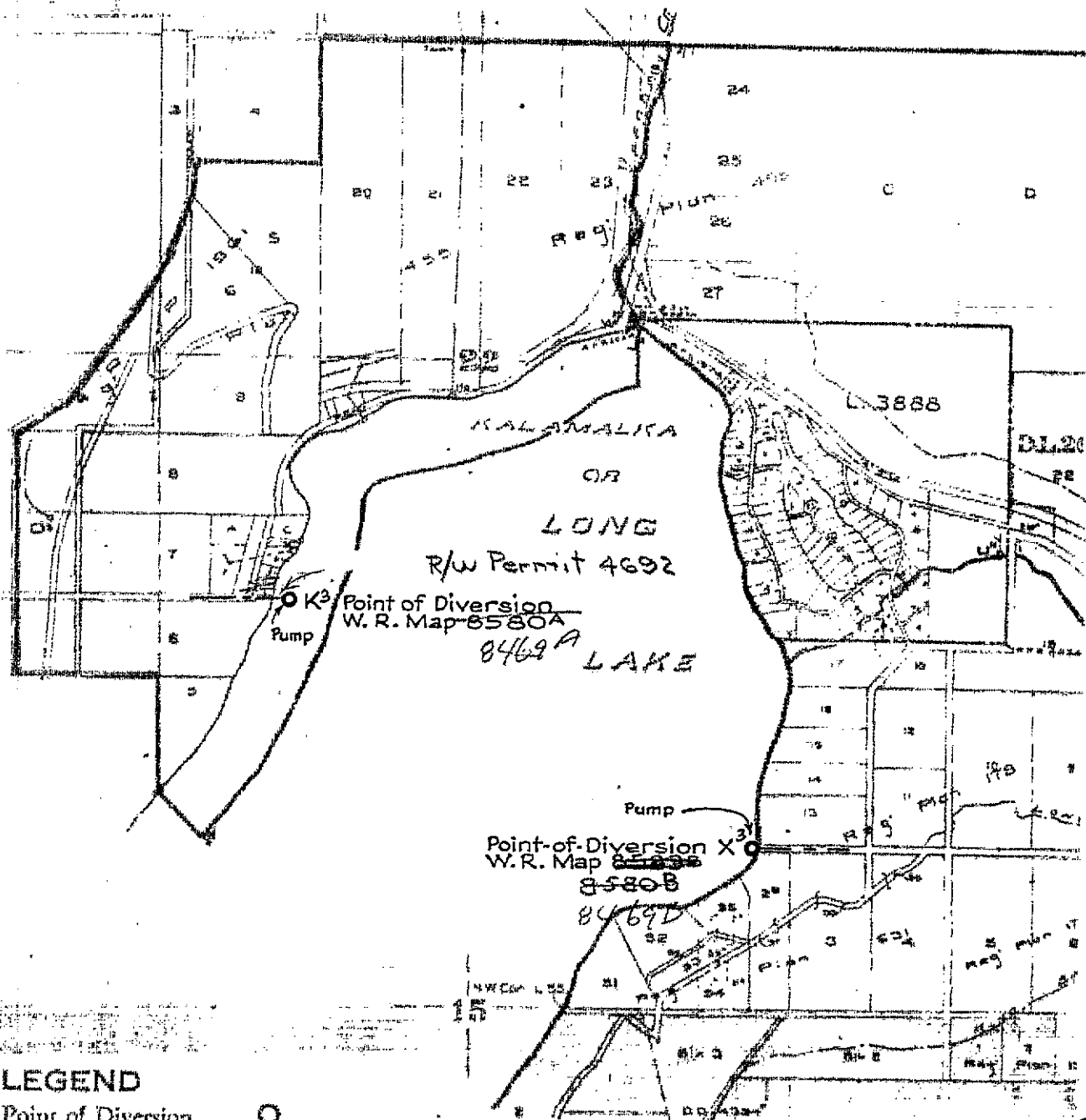
A. F. Paget
A. F. Paget,
Comptroller of Water Rights.





VERNON WATER DISTRICT OSOYOOS DIVISION OF YALE DISTRICT

7

(20 Chains)
Scale: 1320 Feet to 1 Inch



LEGEND

Point of Diversion 
Pipe 

OKANAGAN CENTRE PRECINCT

The boundaries of the Corporation of the District of Coldstream are shown thus: 

Signature

Date 2 May 1960

EXHIBIT "A"

For Right-of-Way see C.L. 25731

C.L. 25732

File 0224094



ORDER UNDER THE WATER SUSTAINABILITY ACT
SECTION 26

File No. 0224094

In the matter of Conditional Water Licence 25732, which authorizes the diversion of water from Kalamalka Lake for waterworks purpose;

having determined that the land upon which the water is to be used and to which said licence is appurtenant has been re-described, and being satisfied that no person's rights will be injuriously affected I hereby amend clauses (b), (g), and (h) of the said licence to read as follows:

- b) The point of diversion is located as shown on the attached amended plan.

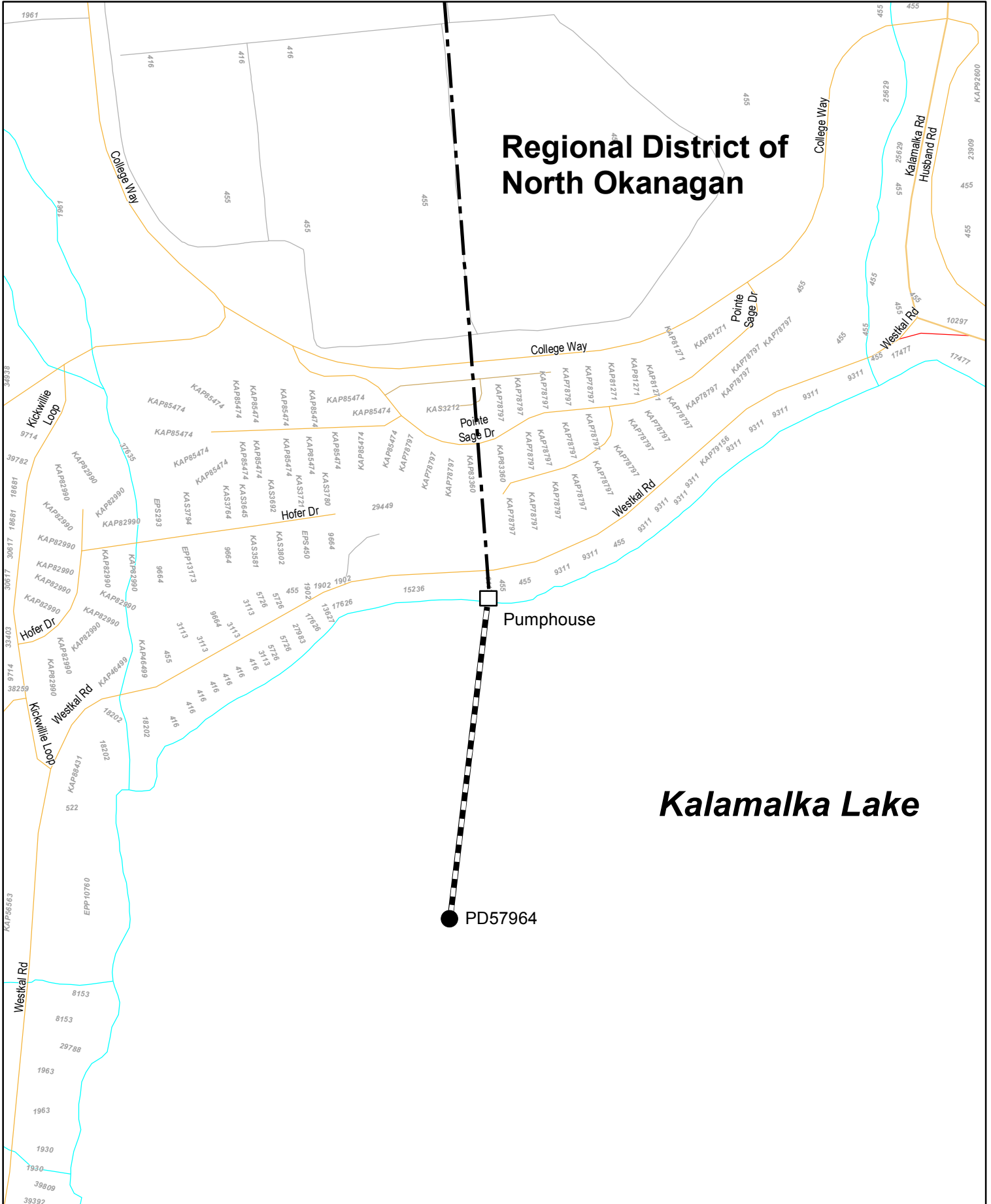

- g) The land upon which the water is to be used and to which this licence is appurtenant is all the lands within the boundaries of the Regional District of North Okanagan.

- h) The authorized works are screened intake, pipe and pump which shall be located approximately as shown on the attached amended plan.

Dated at Vernon, B.C. this 15th day of September, 2016

A handwritten signature in black ink, appearing to read "Michael Epp".


Michael Epp
Assistant Water Manager



Water District: Vernon
 Precinct: Okanagan Centre
 Land District: ODYD
 Map Number: 82L.024.2.3
 Scale: 1:5,000

LEGEND:

- Point of Diversion: ●
- Pipe: - - - - -
- Permit Over Crown Land: [checkered line]

Signature: 

Date: September 15, 2016
 Licence: C025732 (amended
 plan) File: 0224094
 PCL: 28460

The boundaries of this land to which this licence is appurtenant is all the lands within the boundaries of Regional District of North Okanagan.