

**WATER LICENCE DISPOSITION RECORD**

File #: 0228441 Water Licence #: C026113

Stream Name: Qualicum River

Date of Disposition: Jan 28, 2014

Abandoned

Cancelled

Refused

Superseded by Licence #/s: C131156  
\_\_\_\_\_  
\_\_\_\_\_  
\_\_\_\_\_  
\_\_\_\_\_

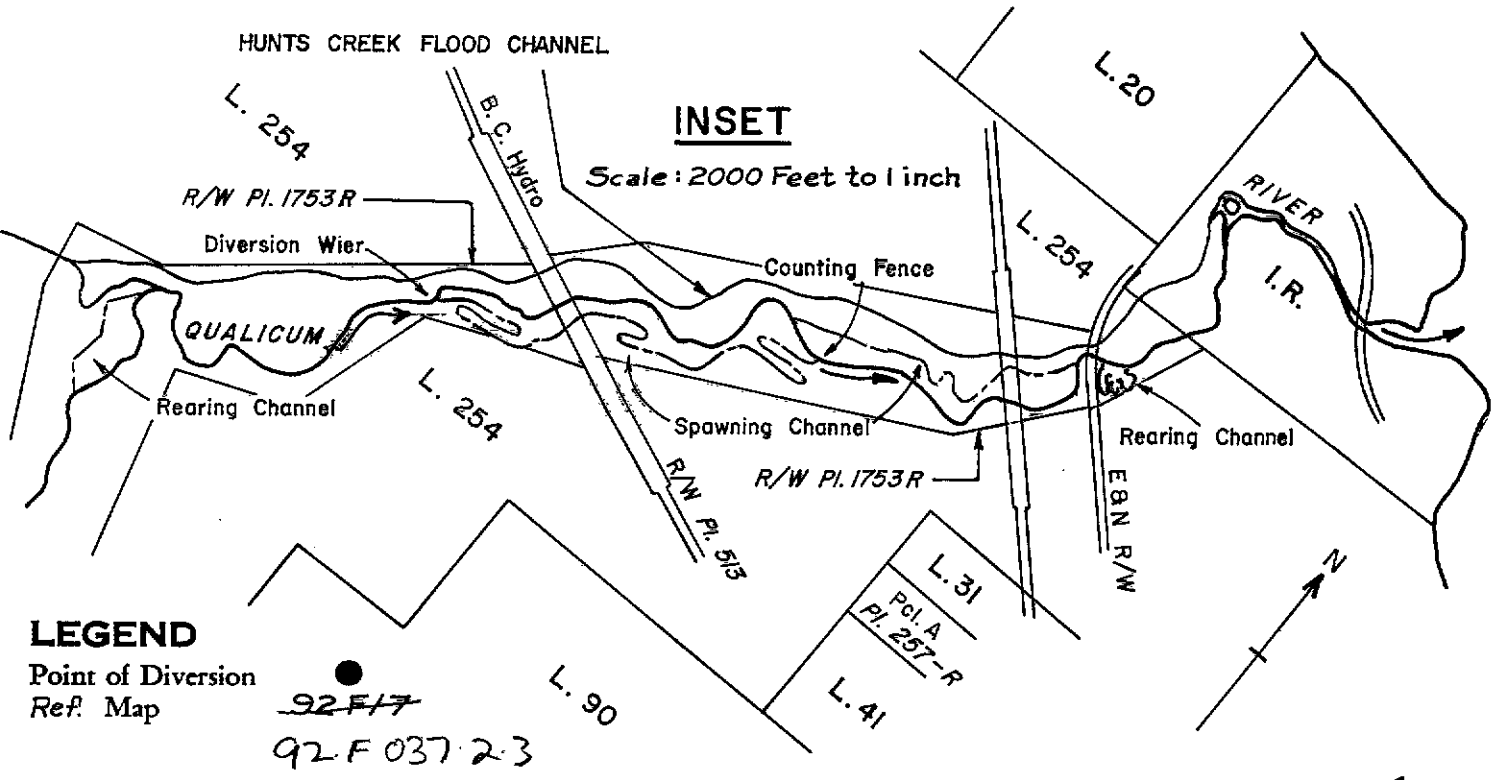
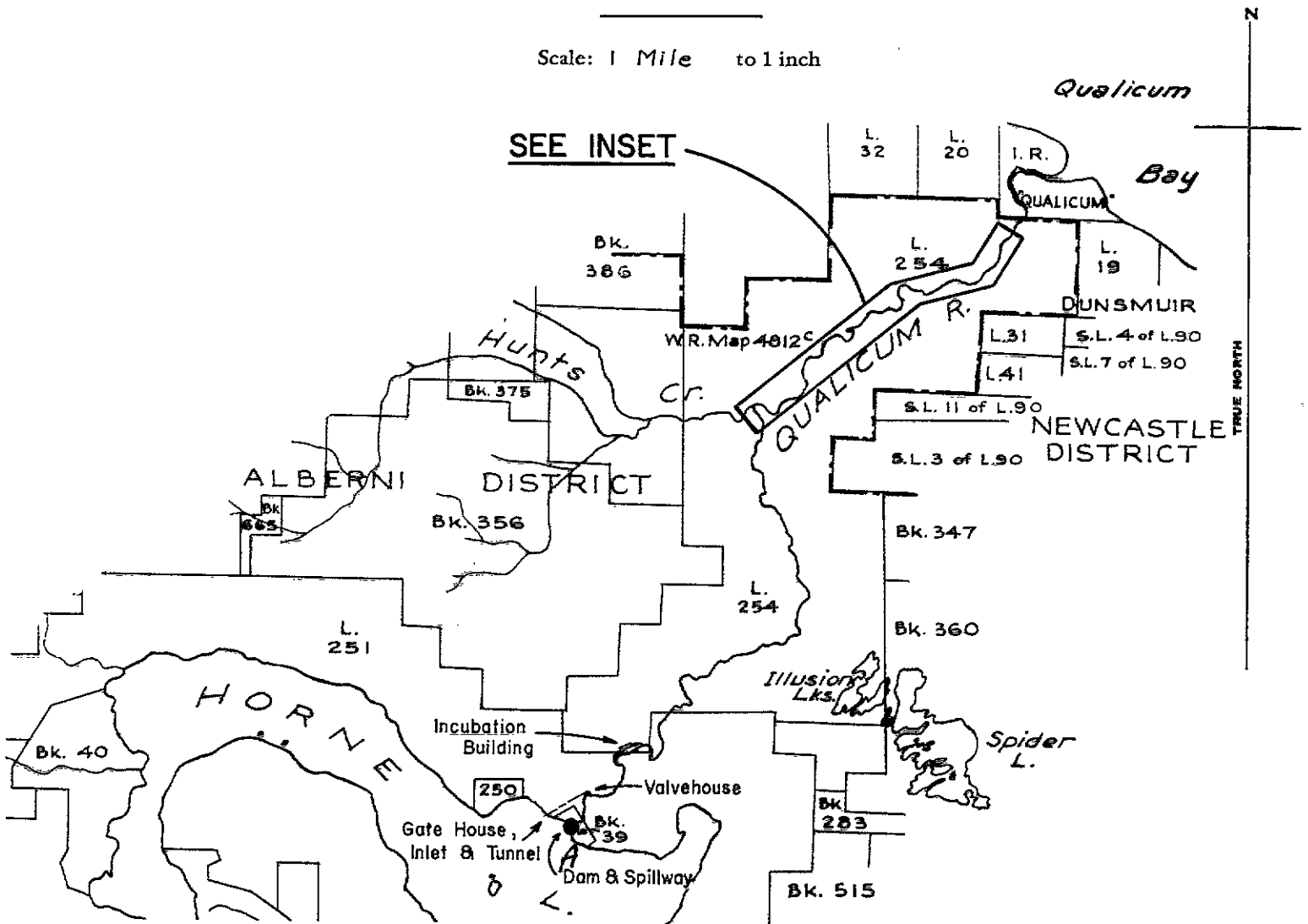
Close File?  Yes  No

Noted by: MD Date: Jan 2, 2015  
*(Financial Services Branch Representative)*

# NANAIMO WATER DISTRICT

## ALBERNI DISTRICT

Scale: 1 Mile to 1 inch



### LEGEND

Point of Diversion  
Ref. Map

●  
92F17  
92F03723

Signature: *[Handwritten Signature]*

Date 18<sup>th</sup> March 1980  
Amended CL 26113  
File 0228441

PROVINCE OF  
BRITISH COLUMBIA

# Water Rights Branch

DEPARTMENT OF  
LANDS AND FORESTS

## CONDITIONAL WATER LICENCE

Minister of Fisheries, Canada of Ottawa, Ontario,

is/are hereby authorized to divert and use water as follows:—

- (a) The source (s) of the water-supply is/are Qualicum River.
- (b) The point (s) of diversion is/are located as shown on the attached plan.
- (c) The date from which this licence shall have precedence is 17th February, 1960.
- (d) The purpose for which the water is to be used is conservation (artificial spawning channel)
- (e) The maximum quantity of water which may be diverted is 500 cubic feet per second,  
and such additional quantity  
as the Engineer may from time to time determine should be allowed for losses.
- (f) The period of the year during which the water may be used is the whole year.
- (g) ~~The land upon which the water is to be used and to which this licence is appurtenant is to the~~  
<sup>This</sup>  
artificial spawning channel within Lot 254, Alberni District, as shown on  
the attached plan.

- (h) The works authorized to be constructed are earth fill dam with a spillway elevation of 412.30 feet, intake pipe, tunnel, gate, valve house, artificial fish spawning channel and alterations to the channel of Qualicum River, and they shall be located approximately as shown on the attached plan.
- (i) The construction of the said works shall be commenced on or before the 30th day of June, 19 61, and shall be completed and the water beneficially used on or before the 31st day of December, 19 63.
- (j) Construction of the artificial spawning channel shall not be commenced until plans of same have been submitted for the approval of the Comptroller of Water Rights.
- (k) The licensee herein shall provide up to a maximum of ten (10) cubic feet of water per second to be released from either Horne Lake, Qualicum River channel or combination of Horne Lake and Qualicum River channel for the diversion and use of water under a licence or licences that may be issued by the Comptroller of Water Rights.

ENTERED ON
Map No. 92F/5E (W/2)
By R.M.

*[Signature]*  
Comptroller of Water Rights.



ORDER  
WATER ACT  
Section 15

FILE NO. 0228441

In the matter of Conditional Water Licence 26113, which authorizes the diversion of 500 cubic feet per second of water from Qualicum River to be used for conservation (artificial spawning channel) purpose within Lot 254, Alberni District.

Having determined that the quantity of water authorized to be diverted was erroneously estimated and having received an application for Change of Works and being satisfied that no person's rights will be injuriously affected, I hereby amend Clauses (e), (g) and (h) of the said licence to read as follows:

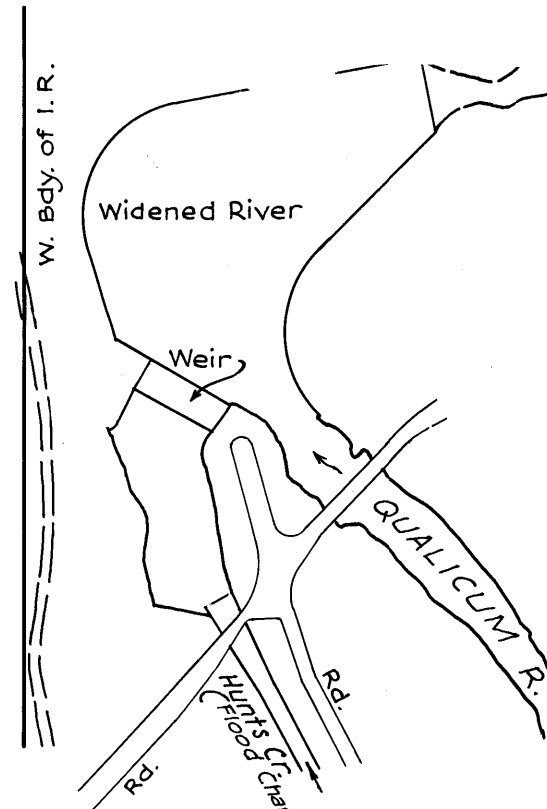
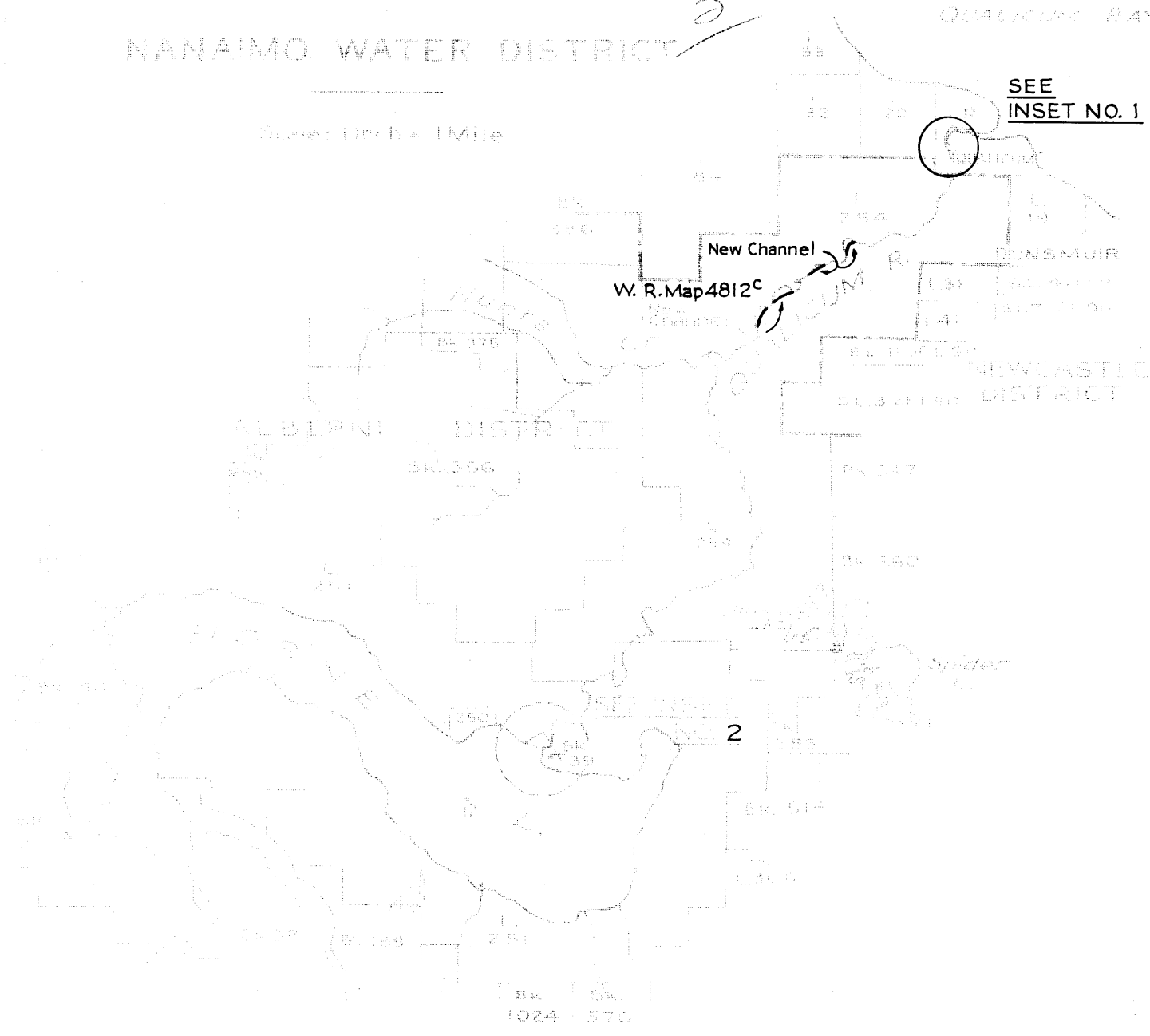
- (e) The maximum quantity of water which may be diverted is 250 cubic feet per second, and such additional quantity as the Engineer may from time to time determine should be allowed for losses.
- (g) This licence is appurtenant to the artificial spawning channels within Lot 254, Alberni District, as shown on the attached amended plan.
- (h) The works authorized to be constructed are earth fill dam with a spillway elevation of 412.30 feet, intake pipe, tunnel, gate, valve house, artificial fish spawning channels and alterations to the channel of Qualicum River, which shall be located approximately as shown on the attached amended plan.

Dated at Victoria, B.C., this 18th day of March, 1980.

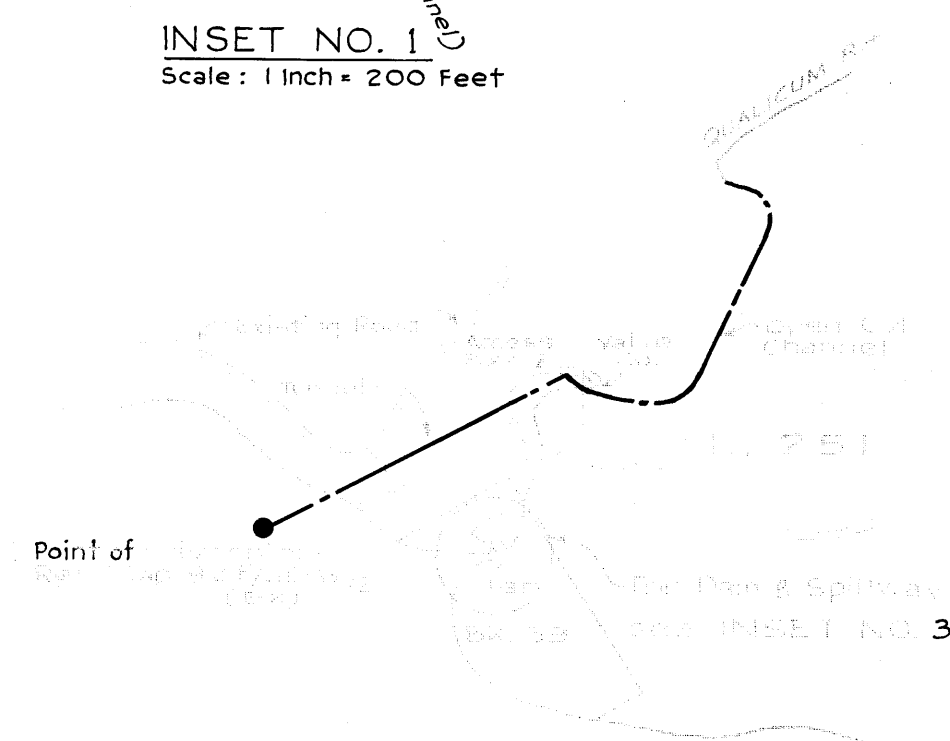
H. D. DeBeck,  
Comptroller of Water Rights.

NANAIMO WATER DISTRICT

Scale: 1 Inch = 1 Mile

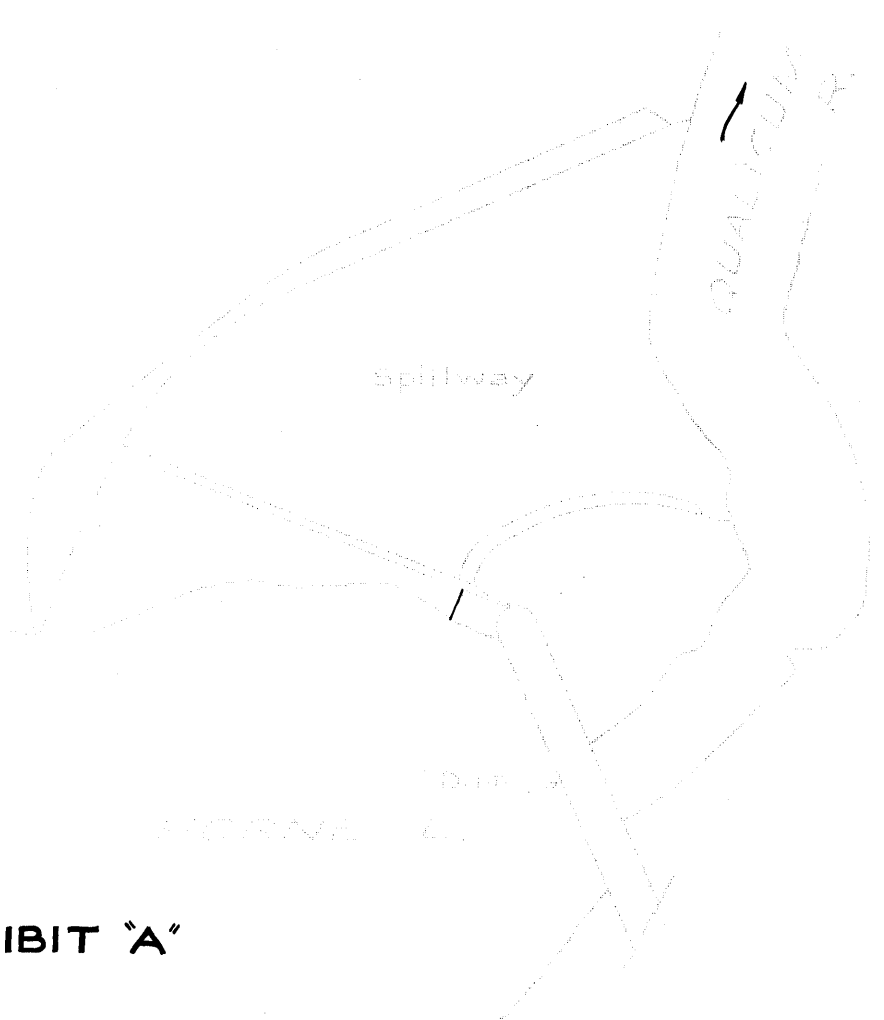


INSET NO. 1  
Scale: 1 Inch = 200 Feet



INSET NO. 2  
Scale: 1 Inch = 1000 Feet

LEGEND  
Point of Diversion ●



INSET NO. 3  
Scale: 1 Inch = 1000 Feet

EXHIBIT 'A'

*[Handwritten Signature]*

Dec. 1, 1960  
26113

For Storage see C.L. 26114