

THE PROVINCE OF BRITISH COLUMBIA—WATER ACT

CONDITIONAL WATER LICENCE

Charles Earl Hastings

of 4201 Blenkinsop Road, Victoria, B.C.

is/are hereby authorized to divert and use water as follows:—

(a) The source(s) of the water-supply is/are Hope Spring and Hope Brook.

(b) The point(s) of diversion is/are located as shown on the attached plan.

(c) The date from which this licence shall have precedence is 6th August, 1964.

(d) The purpose for which the water is to be used is irrigation and domestic.

(e) The maximum quantity of water which may be diverted for irrigation purpose is 6 acre feet per annum and for domestic purpose is 1000 gallons a day,

and such additional quantity as the Engineer may from time to time determine should be allowed for losses.

(f) The period of the year during which the water may be used for irrigation purpose is 1st April to 30th September and for domestic purpose is the whole year.

(g) The land upon which the water is to be used and to which this licence is appurtenant is

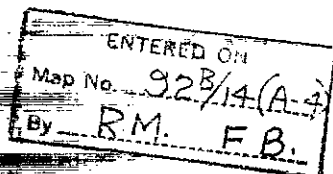
Lot 2, Plan 13923 and Lot 6, Plan 12249, of Section 15, North Fender Island, Cowichan District, of which 6 acres may be irrigated.


(h) The works authorized to be constructed are sump, pump, pipe and sprinklers,

and they shall be located approximately as shown on the attached plan.

(i) The construction of the said works shall be commenced on or before the 31st day of May, 1965, and shall be completed and the water beneficially used on or before the 31st day of December, 1966.

(j) This licence authorizes the use of water in the one dwelling constructed on the land described in clause (g) at the date hereof, and in the one dwelling to be constructed thereon or any dwellings replacing same but not in any other dwellings.




Gordon J.A. Kidd,

Comptroller of Water Rights.

FILE No. 0255637 Date issued: 1 December 1964

CONDITIONAL LICENCE No. 29477

British



Columbia

4

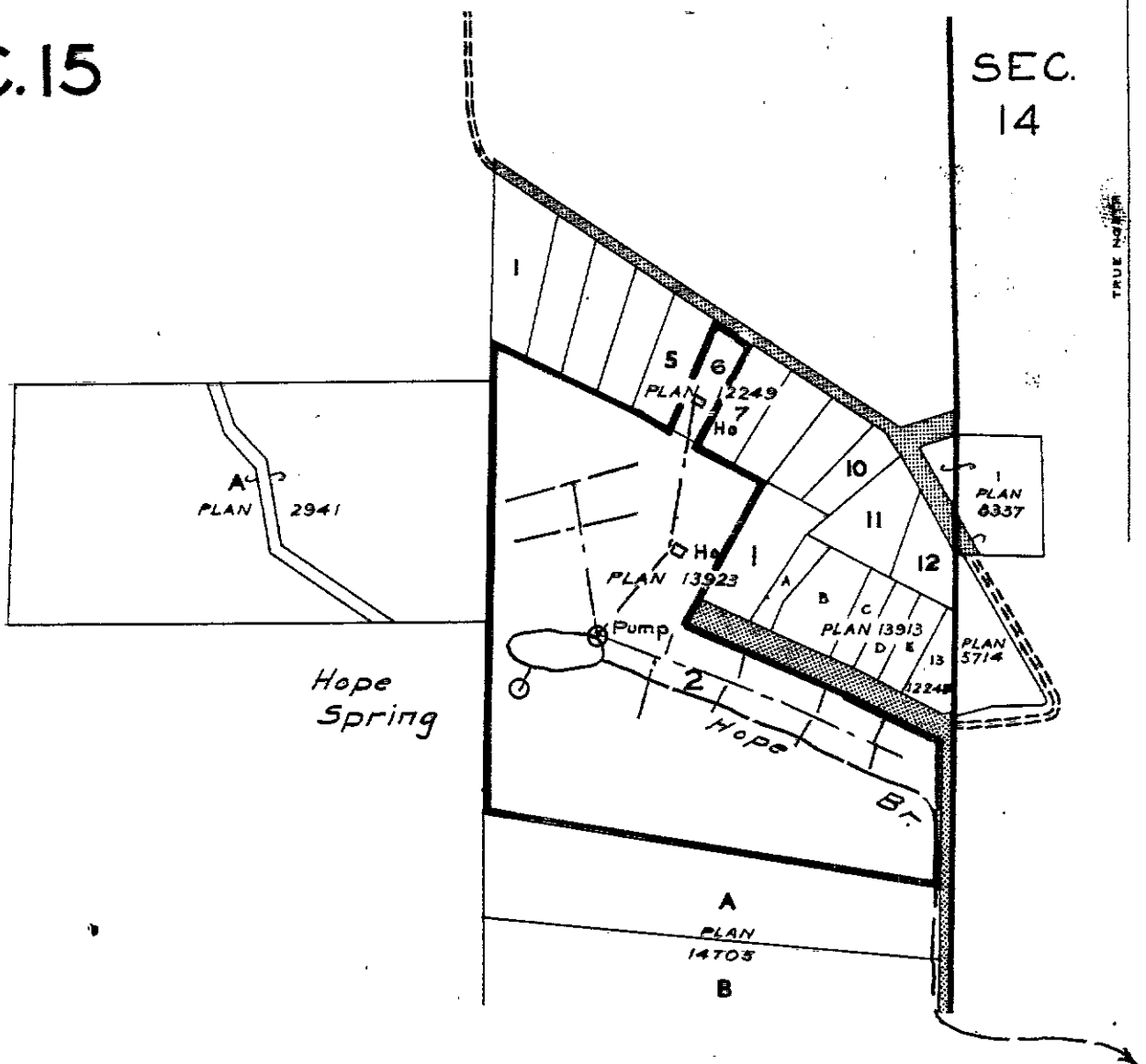
VICTORIA WATER DISTRICT
COWICHAN DISTRICT

Scale: 500 Feet to 1 Inch


NORTH PENDER ISLAND

SEC. 15

SEC. 14



LEGEND

Points of Diversion 
Re-diversion
Ref. Map 92^B/14(A-4)
Pipe



The boundaries of the land to which this licence is appurtenant are shown thus: 

EXHIBIT "A"

Duncan Precinct
For Storage See C.L.

Signature



Date 1, Dec. 1964

CL 29477
File 0255637