

THE PROVINCE OF BRITISH COLUMBIA—WATER ACT

CONDITIONAL WATER LICENCE

Alan and Jean W. McGibbon of R.R.#1, Louis Creek, B.C.

is/are hereby authorized to divert and use water as follows:—

(a) The source(s) of the water-supply is/are Jean Brook.

(b) The point(s) of diversion is/are located as shown on the attached plan.

(c) The date from which this licence shall have precedence is 9th October, 1962.

(d) The purpose for which the water is to be used is power.

(e) The maximum quantity of water which may be diverted is 1 cubic foot per second,

and such additional quantity as the Engineer may from time to time determine should be allowed for losses.


(f) The period of the year during which the water may be used is the whole year.


(g) ~~The land upon which the water is to be used and to which~~ This licence is appurtenant ~~to~~ to a power house site on Special Timber Lease 13220P, Kamloops Division of Yale District, and the power generated may be transmitted and used on that part of Special Timber Lease 13220P, held under Special Use Permit 1198.

(h) The works authorized to be constructed are flume, intake box, penstock, power-house, pelton wheel, generator and transmission line,

and they shall be located approximately as shown on the attached plan.

(i) The construction of the said works has been completed and the water shall be beneficially used on or before the 31st day of December, 1966.




Gordon J.A. Kidd,

Comptroller of Water Rights.

FILE No. 0246565 Date issued: 1 February 1965

CONDITIONAL LICENCE No. 29601

British



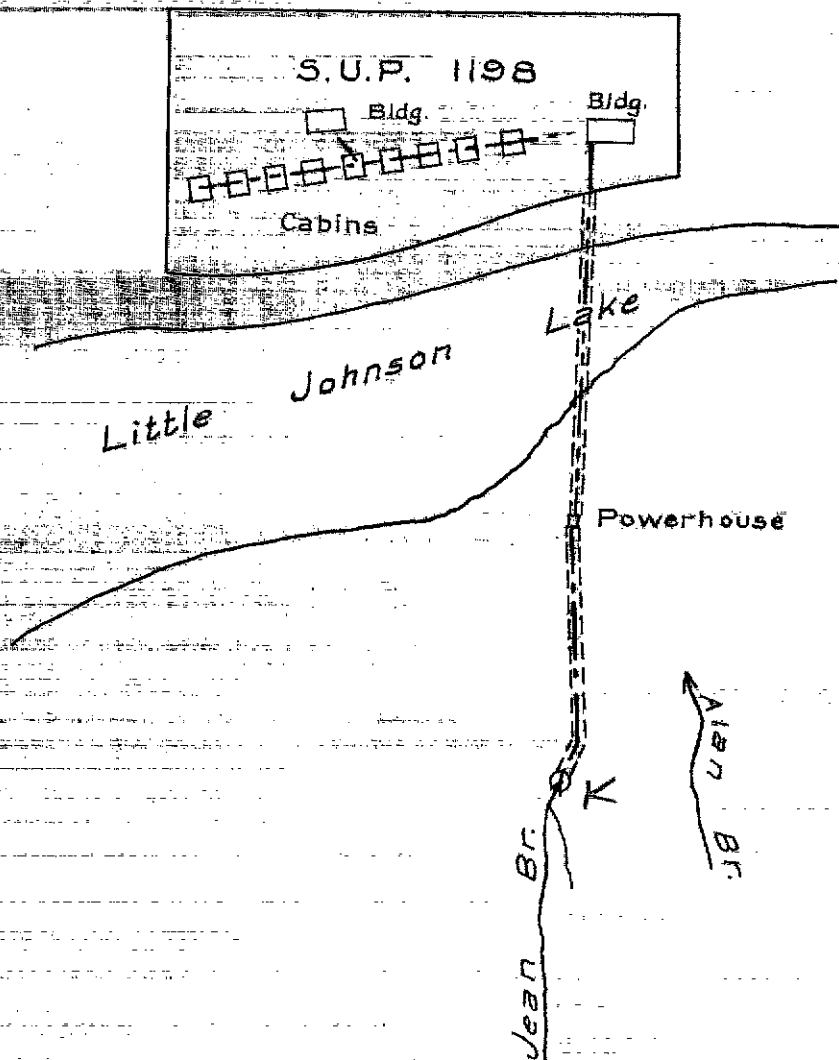
Columbia

KAMLOOPS WATER DISTRICT

Scale: 200 Feet to 1 Inch

KAMLOOPS DIVISION of YALE DISTRICT

S.T.L. 13220^P



TRUE NORTH

LEGEND

- Point of Diversion
- Ref. Map 82 M/s.w. (B-2)
- Flume & Penstock
- Transmission Line
- Right-of-Way

The boundaries of the land to which this licence is appurtenant are shown thus:

Signature

Date 1, Feb. 1905

EXHIBIT "A"

Adams River Precinct

For R/W See Ref. Map 82 M/s.w. (B-2)

CL 29601

File 0246565

R/W Permit No. 5692



ORDER UNDER THE *WATER ACT*
SECTION 18

File No. 0246565

In the matter of Conditional Water Licence 29601, which authorizes the diversion of water from Jean Brook for power purpose to a power house site on Special Timber Lease 13220P, Kamloops Division Yale District, and the power generated may be transmitted and used on that part of Special Timber Lease 13220P, held under Special Use Permit 1198; and,

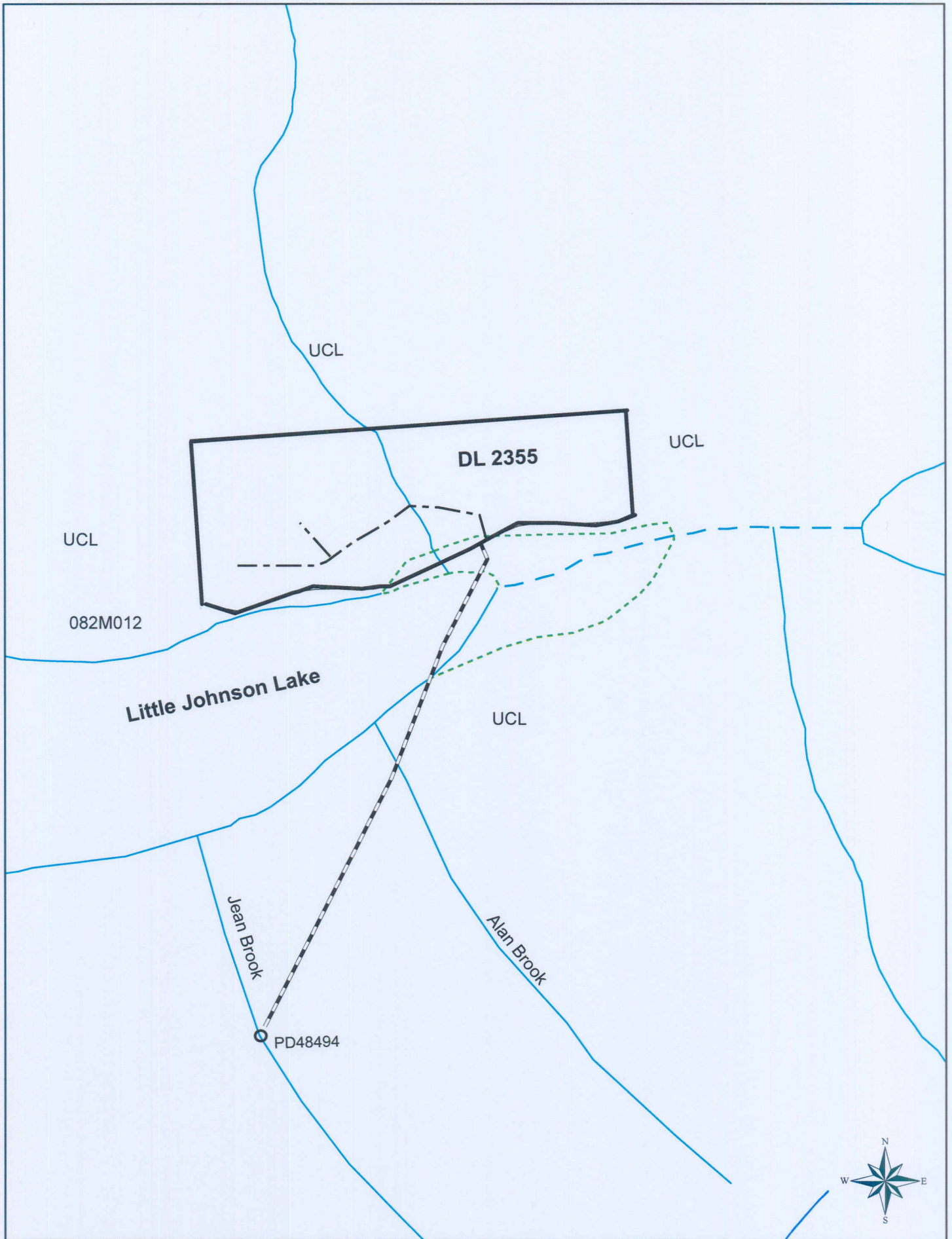
Having determined that the land upon which the water is to be used and to which said licence is appurtenant has been re-described, and being satisfied that no person's rights will be injuriously affected I hereby amend clauses (g) of the said licence to read as follows:

(g) The land upon which the water is to be used and to which this licence is appurtenant is District Lot 2355 Kamloops Division Yale District.


Dated at Kamloops, B.C. this 14th day of January, 2016.

A handwritten signature in blue ink, appearing to read "Rick Sommer".


Rick Sommer, RPF
Assistant Regional Water Manager/District Manager



WATER DISTRICT: Kamloops
PRECINCT: Adams River
LAND DISTRICT: Kamloops Division Yale District

Signature: 
 Date: Jan 14/16

LEGEND:

Scale: 1:2,500
 Point of Diversion: ○
 Map Number: 82M/SW(B-2) (82.M.012)
 Pipe: - - - -
 Permit Over Crown Land: 

C.L. 29601 Amended Plan
 File: 0246565
 P.C.L. 5692

The boundaries of the land to which this licence is appurtenant are shown thus: 