

WATER LICENCE DISPOSITION RECORD

File #: 0251066 Water Licence #: C030881

Stream Name: Similkameen River

Date of Disposition: Nov 5, 2014

Recorded as Abandoned

Recorded as Cancelled

Superseded by Licence #/s:

_____	_____
_____	_____
_____	_____
_____	_____

Close File?

Yes

No

Noted by: EB
(Financial Services Branch Representative)

Date: Nov 27, 2014

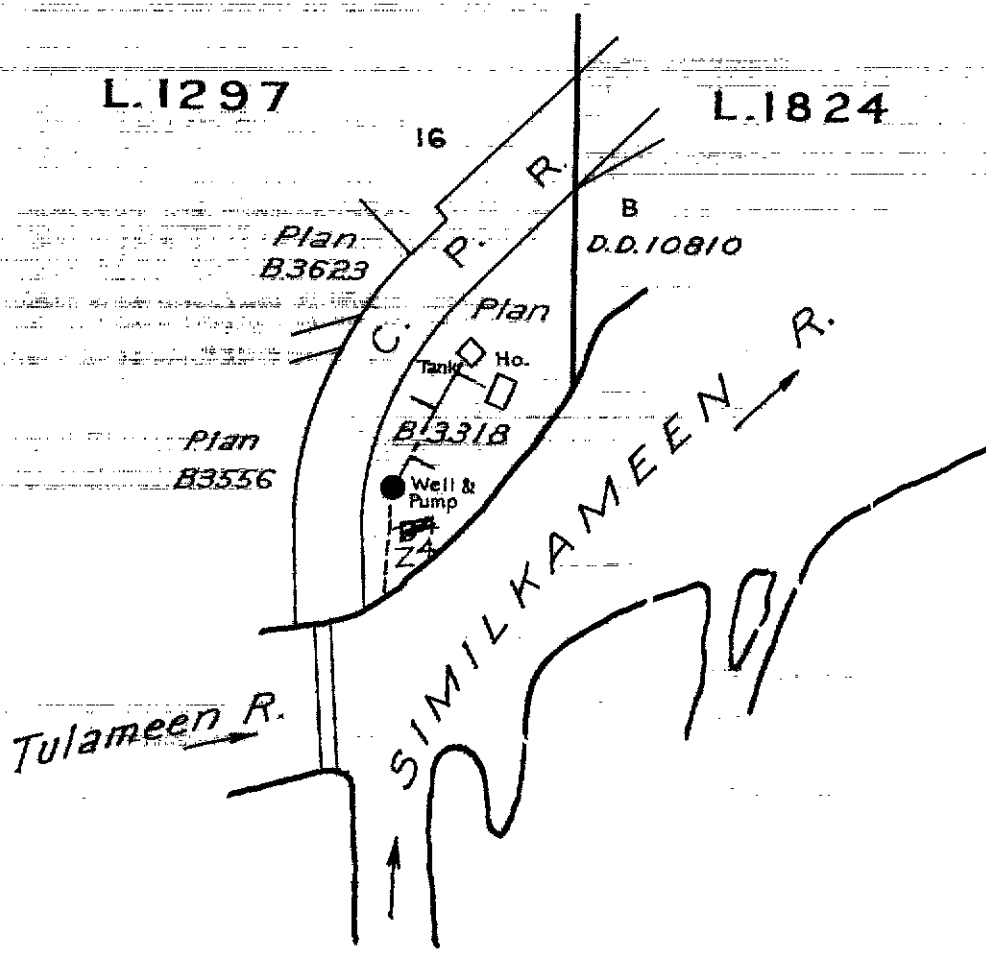
British



Columbia

PRINCETON WATER DISTRICT
SIMILKAMEEN DIVISION OF YALE DISTRICT
Formerly Osyoos

Scale: 300 Feet to 1 Inch



Within SIMILKAMEEN IMPROVEMENT DIST.
& VILLAGE of PRINCETON

LEGEND

- Point of Diversion ●
- W.R. Map ~~6963~~ 6964 A
- Pipe - - - -

The boundaries of the land to which this licence is appurtenant are shown thus: _____

Signature *[Handwritten Signature]*

EXHIBIT "A"

Date April 1, 1966

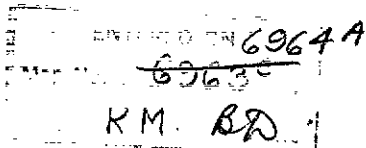
CL 30881
File 0251066


THE PROVINCE OF BRITISH COLUMBIA—WATER ACT
CONDITIONAL WATER LICENCE

Alfred Stratton Thomas of **P.O. Box 77, Princeton, B.C.**

is/are hereby authorized to **divert and use** water as follows:—

- (a) The source(s) of the water-supply is/are **Similkameen River.**
- (b) The point(s) of **diversion** is/are located as shown on the attached plan.
- (c) The date from which this licence shall have precedence is **17th July, 1963.**
- (d) The purpose for which the water is to be used is **irrigation and domestic.**
- (e) The maximum quantity of water which may be **diverted for irrigation purpose is 6 acre feet per annum and for domestic purpose is 1,000 gallons a day,** and such additional quantity as the Engineer may from time to time determine should be allowed for losses.
- (f) The period of the year during which the water may be **used for irrigation purpose is 1st April to 31st July and for domestic purpose is the whole year.**
- (g) The land upon which the water is to be used and to which this licence is appurtenant is **that part of Lot 1297, Similkameen formerly Osoyoos Division of Yale District, as shown on Plan B3318, of which 2 acres may be irrigated.**
- (h) The works authorized to be constructed are **intake well, pump, tank and pipe,**
and they shall be located approximately as shown on the attached plan.
- (i) The construction of the said works **has been commenced, and shall be completed and the water beneficially used on or before the 31st day of December, 1969.**
- (j) This licence authorizes the use of water in two dwellings located approximately as shown on the attached plan.




H. D. DeBeck,
Comptroller of Water Rights.

File No. **0251066** Date issued: **1 April 1966**

Conditional Licence No. **30881**



DEPARTMENT OF LANDS, FORESTS, AND WATER RESOURCES
WATER RESOURCES SERVICE
WATER RIGHTS BRANCH
VICTORIA, B.C.

O R D E R

Water Act

Section 15

FILE NO. 0251066

In the matter of Conditional Water Licence 30881 which authorizes the diversion of 6 acre feet per annum of water from Similkameen River for the irrigation of 2 acres of that part of Lot 1297, Similkameen formerly Osoyoos Division of Yale District, as shown on Plan B 3318, and 1,000 gallons a day for domestic purpose.

Having determined that the land and the works were erroneously stated and shown, and being satisfied that no person's rights will be injuriously affected I hereby amend Clauses (b), (h) (g) and (i) of the said licence to read as follows:

(b) The point of diversion is located as shown on the attached amended plan.

(g) The land upon which the water is to be used and to which this licence is appurtenant is that part of Lot 1297, as shown on Plan B 3318; and Lot 4084S Similkameen Division of Yale District, of which 2 acres may be irrigated.

(h) The works authorized to be constructed and sump, pump, pipe and tank, which shall be located approximately as shown on the attached amended plan.

(i) The construction of the said works has been commenced and shall be completed and the water beneficially used on or before the 31st day of December, 1974.

Dated at Victoria, B.C. this 4th day of October, 1971.

A.K. Sutherland
A.K. Sutherland,
Deputy Comptroller of Water Rights.

British



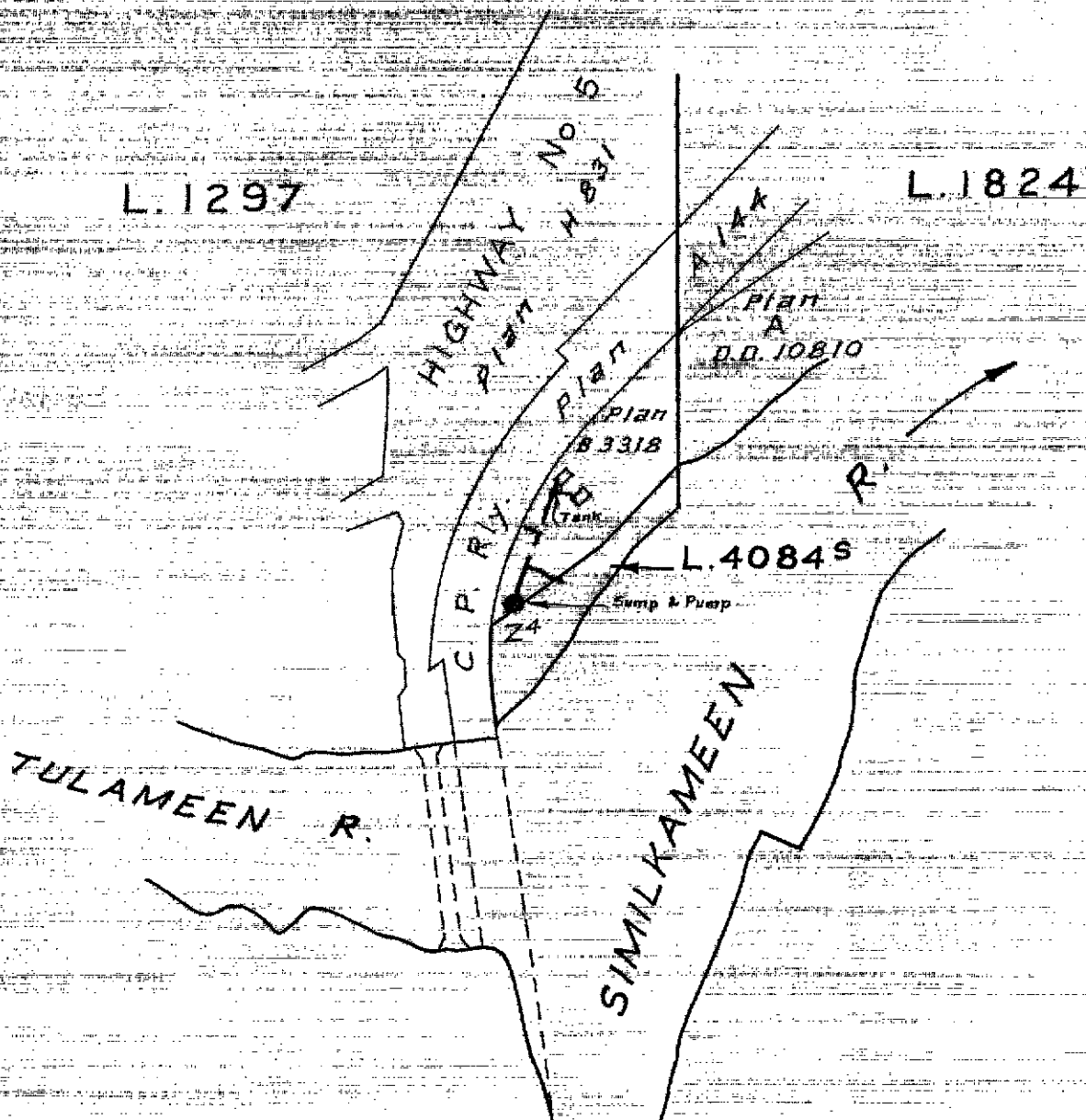
Columbia

PRINCETON WATER DISTRICT
SIMILKAMEEN DIVISION OF YALE DISTRICT

Scale: 300 Feet to 1 Inch

N

TRUE NORTH



Within Similkameen Improvement District

LEGEND

- Point of Diversion
- W.R. Map 6964 A
- Pipe

The boundaries of the land to which this licence is appurtenant are shown thus:

Signature *AK Sutherland*

Princeton Precinct

Date 4th Oct. 1971

Amended CL 30881

File 0251066