

THE PROVINCE OF BRITISH COLUMBIA—WATER ACT
CONDITIONAL WATER LICENCE

British Columbia Forest Products Limited of 1190 Melville Street,
Vancouver 5, B.C.

is/are hereby authorized to **divert and use** water as follows:—

- (a) The source(s) of the water-supply is/are **Parsnip River.**
- (b) The point(s) of **diversion** is/are located as shown on the attached plan.
- (c) The date from which this licence shall have precedence is **24th April, 1968.**
- (d) The purpose for which the water is to be used is **industrial (pulp mill).**
- (e) The maximum quantity of water which may be **diverted is 50 cubic feet per second,**
and such additional quantity
as the Engineer may from time to time determine should be allowed for losses.
- (f) The period of the year during which the water may be **used is the whole year.**
- (g) The land upon which the water is to be used and to which this licence is appurtenant is
Lot 12478, Cariboo District.
- (h) The works authorized to be constructed are **intake channel, diversion structure,
pump, pipe and filter plant,**
and they shall be located approximately as shown on the attached plan.
- (i) The construction of the said works **has been commenced and shall be completed
and the water beneficially used on or before the 31st day of
December, 1973.**

AMENDED

7.3.86

ENTERED ON
Map No. <u>030/1000</u>
By <u>A</u>



H. D. DeBeck,

Comptroller of Water Rights.

File No. 0277958 Date issued: 1 December, 1969

Conditional Licence No. 35059

British



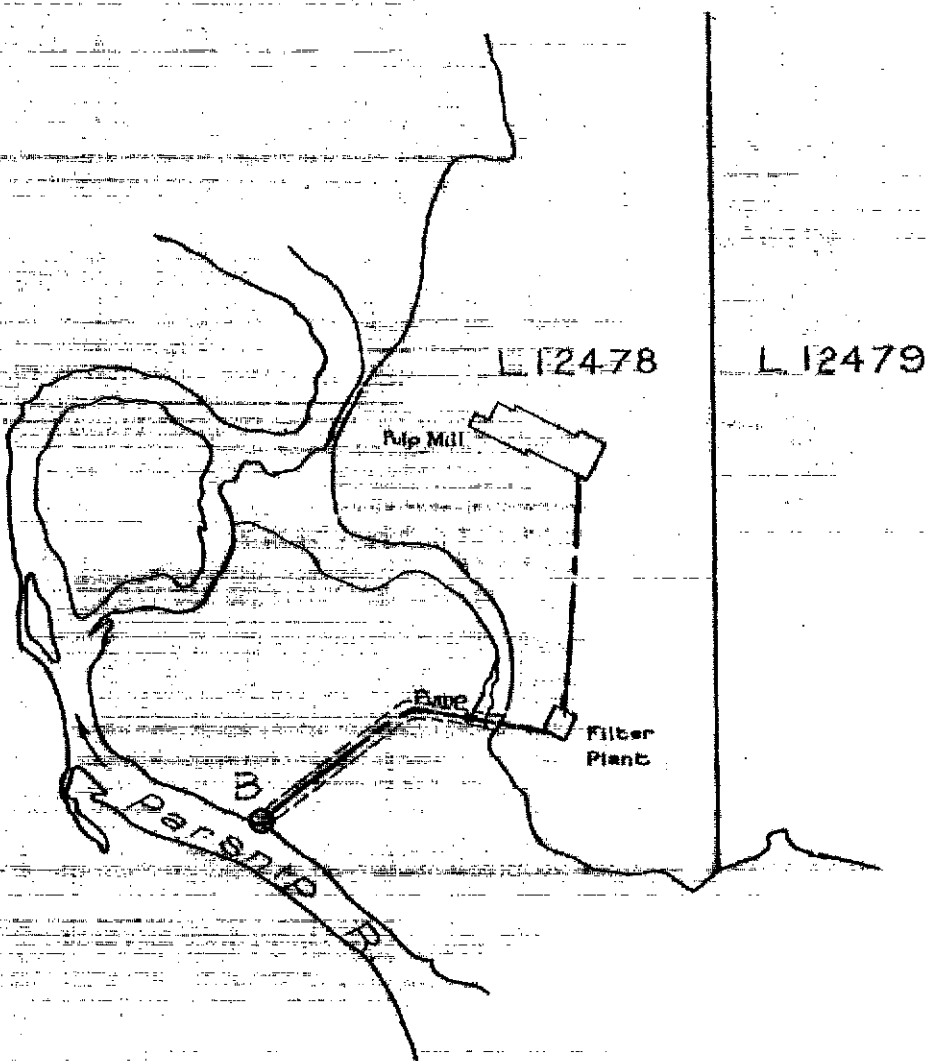
Columbia

PRINCE GEORGE WATER DISTRICT
CARIBOO DISTRICT

Scale: 40 Chains to 1 Inch

N

TRAIL NORTH



LEGEND

Point of Diversion

Ref. Map 95 015W (8-6) 93 0-025

Pipe & Channel

Right of Way

PAKSNIP TRIBUTARY

The boundaries of the land to which this licence is appurtenant are shown thus:

Signature

Date 1st Dec 1969

EXHIBIT "A"

CL 35059

File 0277958

R/W Permit No. 7349



DEPARTMENT OF LANDS, FORESTS, AND WATER RESOURCES
WATER RESOURCES SERVICE
WATER RIGHTS BRANCH
VICTORIA, B.C.

ORDER

WATER ACT

Section 21

FILE NO. 0277958

In the matter of Conditional Water Licence #35059 which authorizes the diversion of 50 cubic feet per second of water from Parsnip River for industrial (pulp mill) purpose.

Having received from the holder of Conditional Water Licence #35059 a signed abandonment for a reduction in the quantity of water authorized, and being satisfied that no person's rights will be injuriously affected I hereby amend Clause (e) of the said licence to read as follows:

(e) The maximum quantity of water which may be diverted is 40 cubic feet per second, and such additional quantity as the Engineer may from time to time determine should be allowed for losses.

Dated at Victoria, B.C. this 29th day of March, 1971.

A handwritten signature in cursive script that reads "A.K. Sutherland".

A.K. Sutherland,
Deputy Comptroller of Water Rights.



DEPARTMENT OF ENVIRONMENT
WATER RESOURCES SERVICE
WATER RIGHTS BRANCH
VICTORIA, B.C.

ORDER

WATER ACT

Section 15

FILE NO. 0277958

In the matter of Conditional Water Licence 35059, which authorizes the diversion of water from Parsnip River for industrial (pulp mill) purpose.

Having determined that the source of the water-supply has been re-named and being satisfied that no person's rights will be injuriously affected, I hereby amend Clauses (a) and (h) of the said licence to read as follows:

(a) The source of the water-supply is Williston Lake.

(h) The works authorized to be constructed are intake, pump, pipe and filter plant, which shall be located approximately as shown on the attached amended plan.

Dated at Victoria, B.C. this 13th day of December, 1977.

Earle Anthony,
Deputy Comptroller of Water Rights.

British

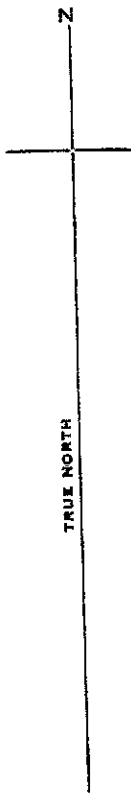
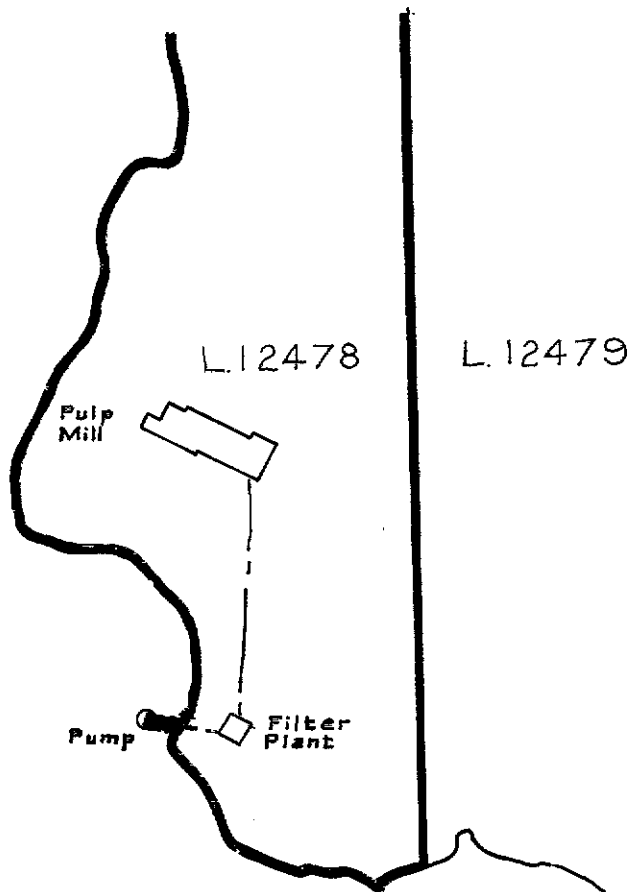


Columbia

PRINCE GEORGE WATER DISTRICT
CARIBOO DISTRICT

Scale: 40 Chains to 1 Inch

WILLISTON
LAKE



LEGEND

- Point of Diversion ●
- Ref. Map 930/G E (b)
- Pipe - - - - -
- Right of Way **=====**

The boundaries of the land to which this licence is appurtenant are shown thus: **=====**

Signature *Carl [Signature]*

Date 13th Dec. 1977
 Amended CL 35059
 File 0277958
 R/W Permit No. 11238

Parship Precinct

ORDER
WATER ACT
Section 15

File No. 0277958

In the matter of Conditional Water Licence 35059, which authorizes the diversion of water from Williston Lake for industrial (pulp mill) purpose.

Having received an application for Change of Works to include the channel and weir as part of the authorized licenced works, and being satisfied that no persons rights will be injuriously affected, I hereby amend Clause (b) and (h) of said licence to read as follows:

- (b) The point of diversion is located as shown on the attached amended plan.
- (h) The works authorized to be constructed are: weir, channel, intake, pump, pipe and filter plant.

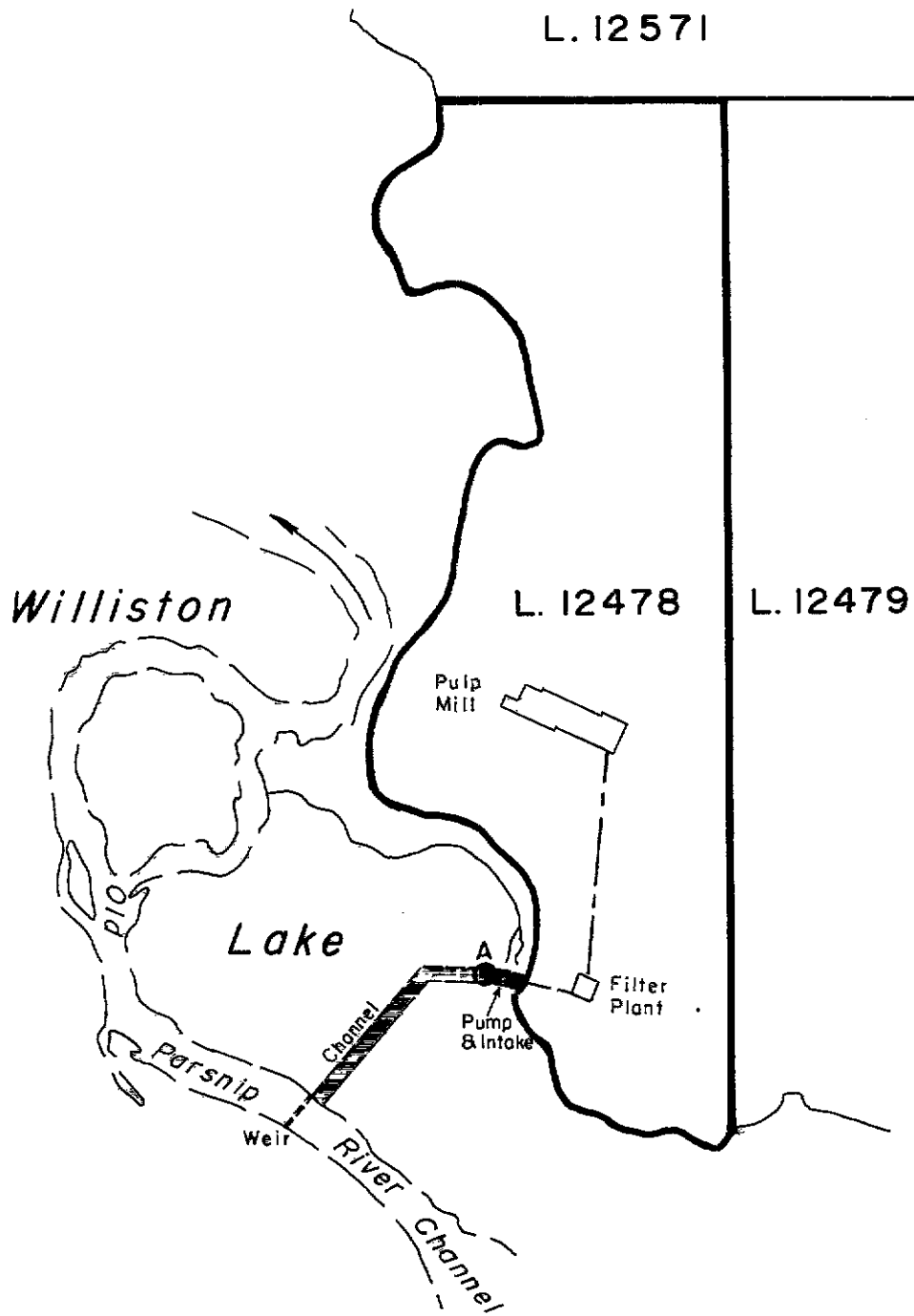
Dated at Prince George, B. C., this 7th day of March, 1986.

D. W. Roberts

D. W. Roberts, P. Eng.
Regional Water Manager
Northern Region



Province of British Columbia



WATER DISTRICT : PRINCE GEORGE
 PRECINCT : PARSNIP
 LAND DISTRICT : CARIBOO

LEGEND

Scale : 40 Chains to 1 Inch
 Point of Diversion : ●
 Map Number : WR 93·0·025
 Pipe : - - - - -
 Permit over Crown Land: ██████████

Signature *Art Roberts*
 Date **MAR 7 1986**

Amended C.L. 35059
 File 0277958
 P.C.L. 15047

The boundaries of the land to which this licence is appurtenant are shown thus: ██████████

Within the Municipality of Mackenzie.

WATER LICENCE DISPOSITION RECORD

C

WATER LICENCE No. 35059

HAS BEEN

 RECORDED AS ABANDONED

 CANCELLED

SUPERSEDED BY C 106936

NOTATION BY: jm

DATE: Aug 13, 1993