


THE PROVINCE OF BRITISH COLUMBIA—WATER ACT

CONDITIONAL WATER LICENCE

The Corporation of the District of Coldstream of R.R.#2, Vernon, B.C.

is/are hereby authorized to **divert and use** water as follows:—

- (a) The source(s) of the water-supply is/are **Kalamalka Lake.**
- (b) The point(s) of **diversion** is/are located as shown on the attached plan.
- (c) The date from which this licence shall have precedence is **3rd July, 1963.**
- (d) The purpose for which the water is to be used is **domestic.**
- (e) The maximum quantity of water which may be **diverted is 500 gallons a day,**
and such additional quantity
as the Engineer may from time to time determine should be allowed for losses.
- (f) The period of the year during which the water may be **used is the whole year.**
- (g) The land upon which the water is to be used and to which this licence is appurtenant is
all the lands within the boundaries of the District of Coldstream.
- (h) The works authorized to be constructed are **pumps and pipe,**
which shall be located approximately as shown on the attached plan.
- (i) The construction of the said works **has been commenced, and shall be completed
and the water beneficially used on or before the 31st day of
December, 1973.**
- (j) **This licence is issued in substitution of Conditional Water
Licence No. 29411, under Sections 15 and 16 of the Water Act.**



[Signature]
H. D. DeBeck,

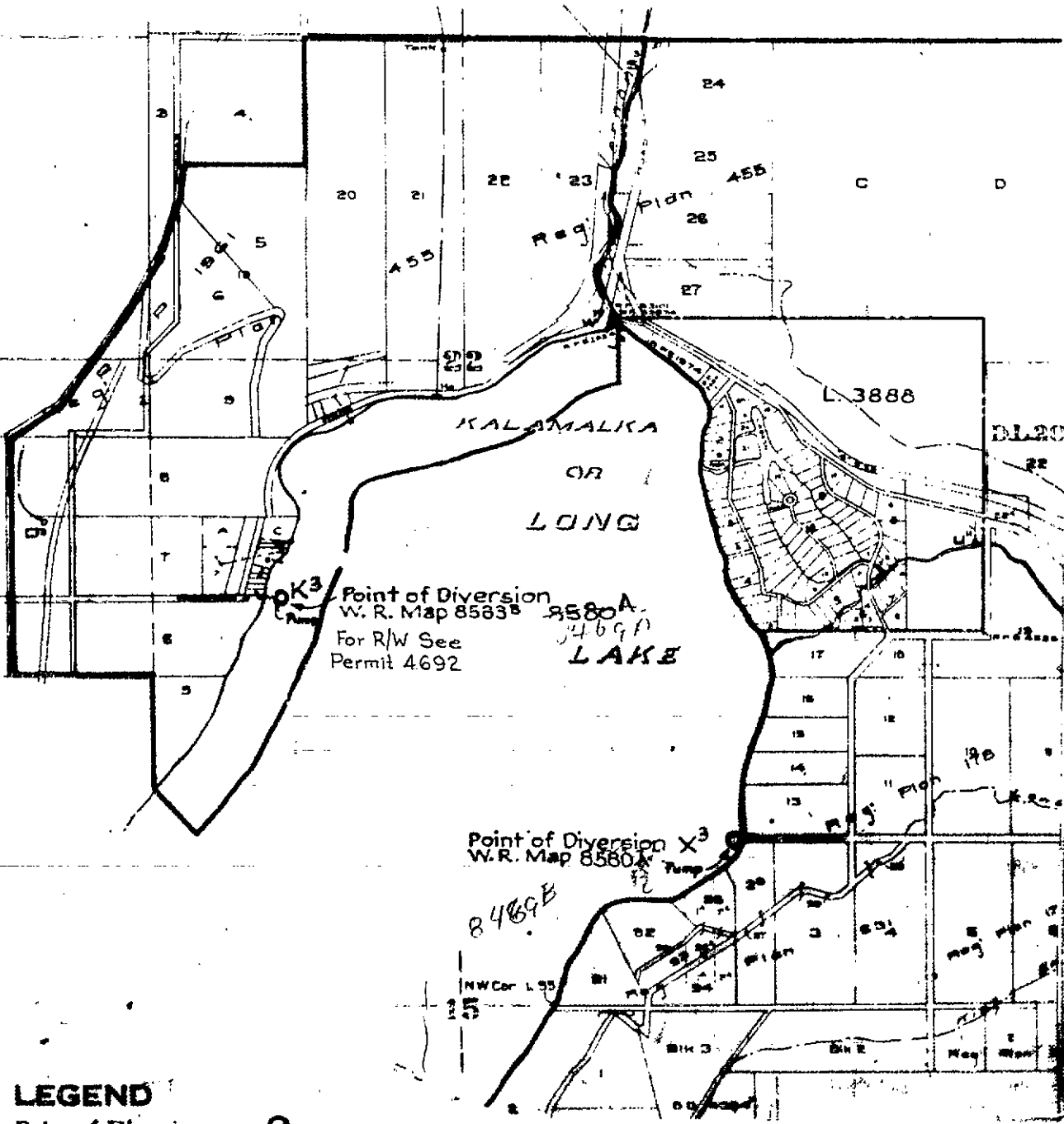
Comptroller of Water Rights.

File No. **0250756** Date issued: **1 October 1970**

Conditional Licence No. **36202**



VERNON WATER DISTRICT
OSOYOOS DIVISION OF YALE DISTRICT

(20 Chains)
Scale: 1320 Feet to 1 Inch



OKANAGAN CENTRE PRECINCT

LEGEND

Point of Diversion 
Pipe 

The boundaries of the Corporation of the District of Coldstream are shown thus: 

Signature 

Date: 1 Oct. 1970

C.L.36202 for C.L.29411
File: 0250756

EXHIBIT "A"



ORDER UNDER THE WATER SUSTAINABILITY ACT
SECTION 26

File No. 0250756

In the matter of Conditional Water Licence 36202, which authorizes the diversion of water from Kalamalka Lake for waterworks purpose;

having determined that the land upon which the water is to be used and to which said licence is appurtenant has been re-described, and being satisfied that no person's rights will be injuriously affected I hereby amend clauses (b), (g), and (h) of the said licence to read as follows:

- b) The point of diversion is located as shown on the attached amended plan.

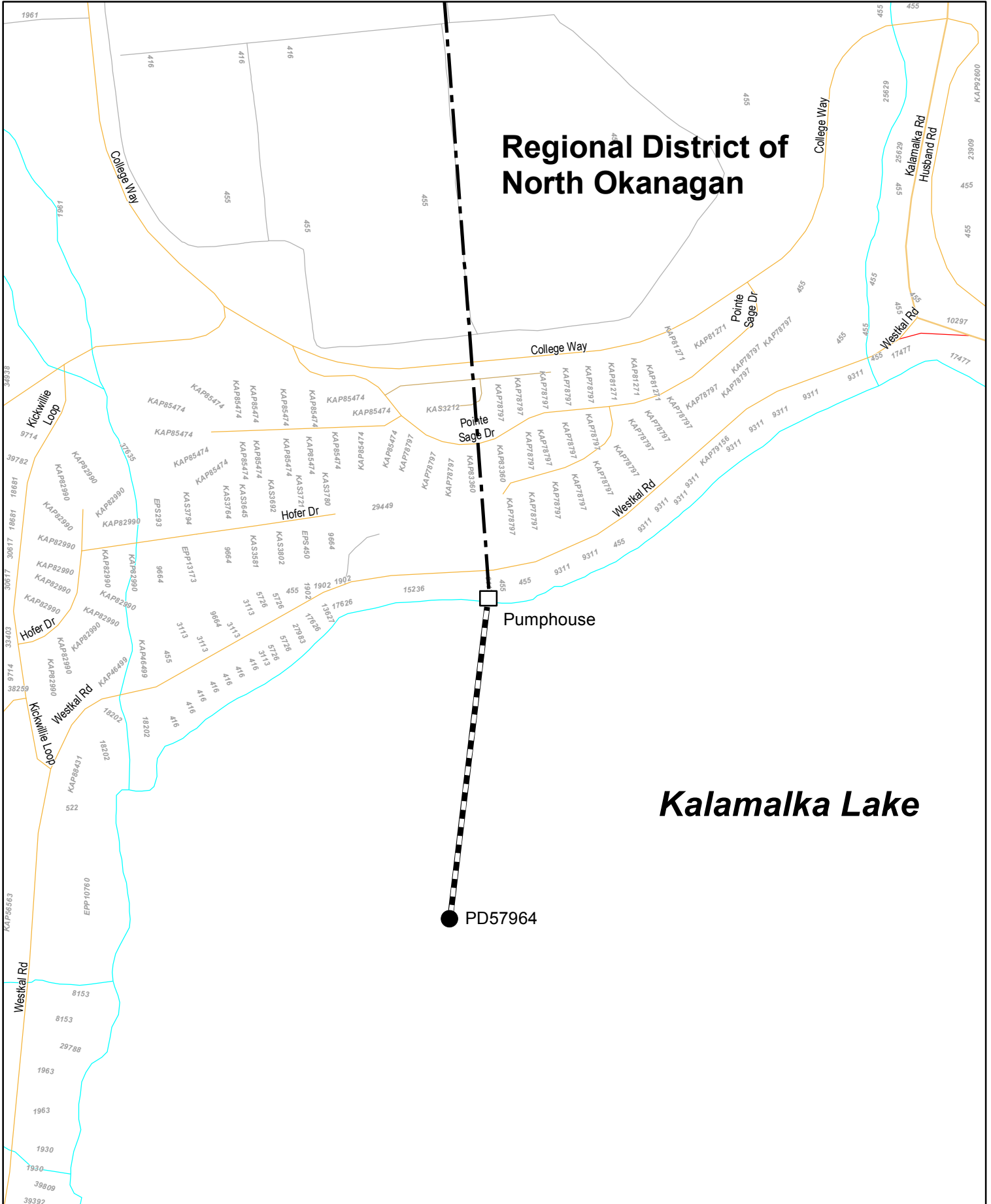

- g) The land upon which the water is to be used and to which this licence is appurtenant is all the lands within the boundaries of the Regional District of North Okanagan.

- h) The authorized works are screened intake, pipe and pump which shall be located approximately as shown on the attached amended plan.

Dated at Vernon, B.C. this 15th day of September, 2016

A handwritten signature in black ink, appearing to read "Michael Epp".

Michael Epp
Assistant Water Manager



Water District: Vernon

Precinct: Okanagan Centre

Land District: ODYD

Map Number: 82L.024.2.3

Scale: 1:5,000

LEGEND:

- Point of Diversion:** ●
- Pipe:** - - - - -
- Permit Over Crown Land** 

Signature: 

Date: September 15, 2016

Licence: C036202 (amended plan)

File: 0250756

PCL: 28460

The boundaries of this land to which this licence is appurtenant is all the lands within the boundaries of Regional District of North Okanagan.