

THE PROVINCE OF BRITISH COLUMBIA—WATER ACT


CONDITIONAL WATER LICENCE


The Corporation of the District of Coldstream of R.R.#2, Vernon, B.C.

is/are hereby authorized to **divert and use** water as follows:—

- (a) The source(s) of the water-supply is/are **Kalamalka Lake.**
- (b) The point(s) of **diversion** is/are located as shown on the attached plan.
- (c) The date from which this licence shall have precedence is **20th February, 1941.**
- (d) The purpose for which the water is to be used is **waterworks.**
- (e) The maximum quantity of water which may be **diverted is 44,500 gallons a day,**
and such additional quantity
as the Engineer may from time to time determine should be allowed for losses.
- (f) The period of the year during which the water may be **used is 1st April to 30th
September.**
- (g) The land upon which the water is to be used and to which this licence is appurtenant is
all the lands within the boundaries of the District of Coldstream.
- (h) The works authorized to be constructed are **pumps and pipe,**
which shall be located approximately as shown on the attached plan.
- (i) The construction of the said works **has been commenced, and shall be completed
and the water beneficially used on or before the 31st day of
December, 1973.**
- (j) This licence is issued in substitution of Conditional Water
Licence 29288, under Sections 15 and 16 of the Water Act.

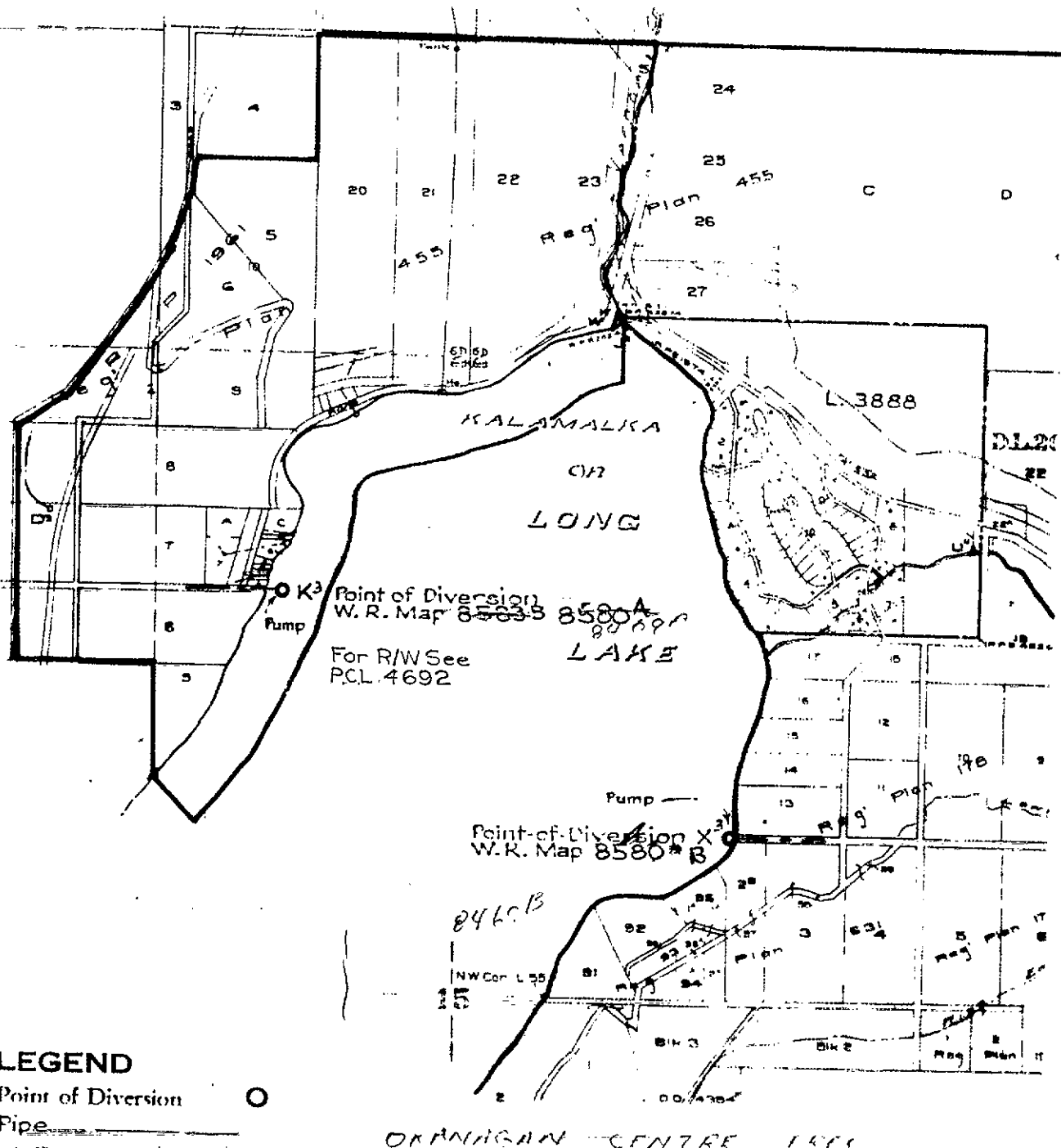
ENTERED ON
Map No. <u>29288</u>
By <u>[Signature]</u>


H. D. DeBeck,
Comptroller of Water Rights.



VERNON WATER DISTRICT
OSOYOOS DIVISION OF YALE DISTRICT

Scale: 20 Chains to 1 Inch



LEGEND

Point of Diversion ○
Pipe —

The boundaries of the Corporation of the District of Coldstream are shown thus:

Signature *[Handwritten Signature]*

EXHIBIT "A"

Vernon Precinct

Date 1 Oct 1970

CL.36203 For CL. 29288
File. 0258202



ORDER UNDER THE WATER SUSTAINABILITY ACT
SECTION 26

File No. 0258202

In the matter of Conditional Water Licence 36203, which authorizes the diversion of water from Kalamalka Lake for waterworks purpose;

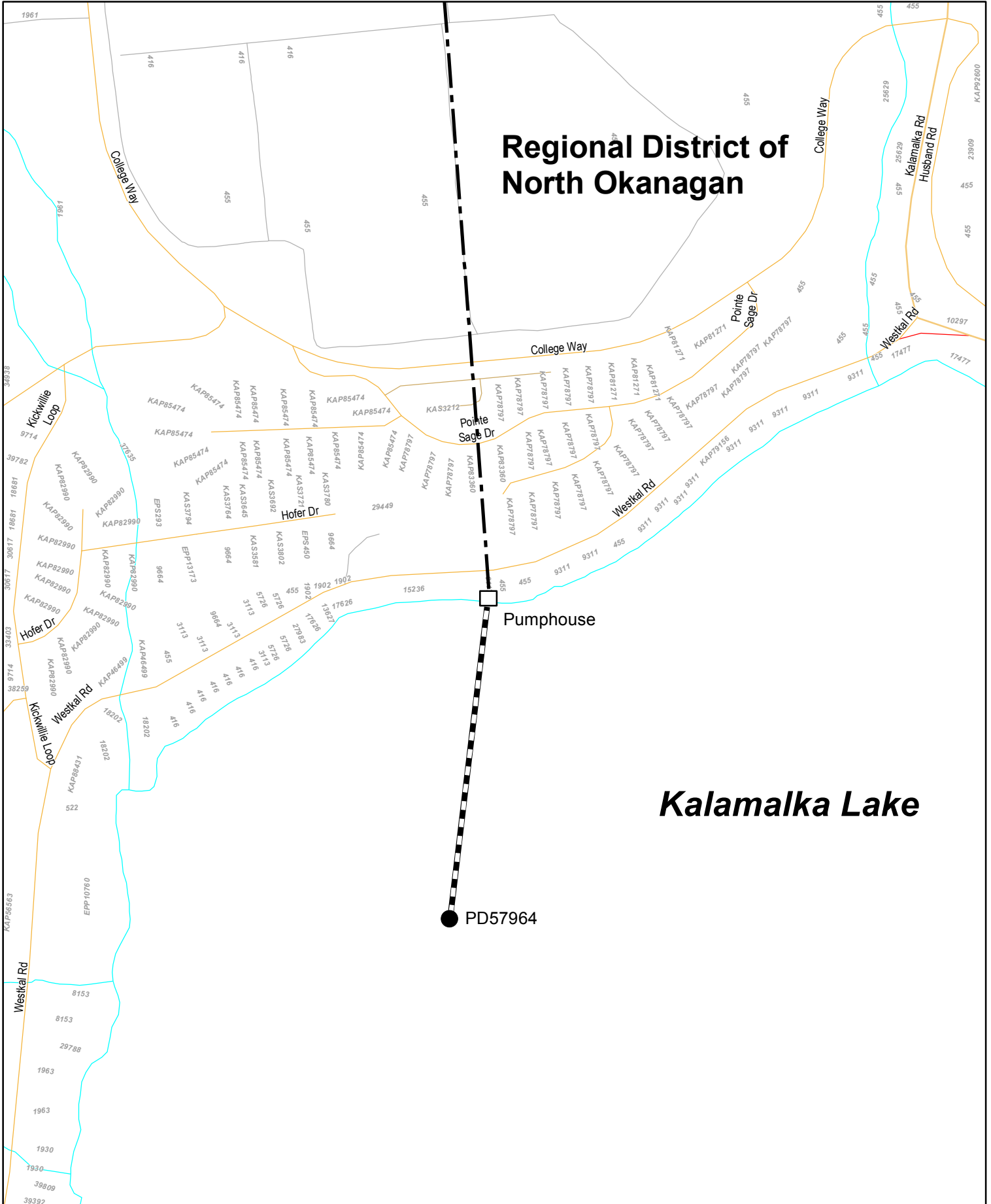

having determined that the land upon which the water is to be used and to which said licence is appurtenant has been re-described, and being satisfied that no person's rights will be injuriously affected I hereby amend clauses (b), (g), and (h) of the said licence to read as follows:

- b) The point of diversion is located as shown on the attached amended plan.
- g) The land upon which the water is to be used and to which this licence is appurtenant is all the lands within the boundaries of the Regional District of North Okanagan.
- h) The authorized works are screened intake, pipe and pump which shall be located approximately as shown on the attached amended plan.

Dated at Vernon, B.C. this 15th day of September, 2016

A handwritten signature in black ink, appearing to read "Michael Epp".

Michael Epp
Assistant Water Manager



Water District: Vernon

Precinct: Okanagan Centre

Land District: ODYD

Map Number: 82L.024.2.3

Scale: 1:5,000

LEGEND:

- Point of Diversion:** ●
- Pipe:** - - - - -
- Permit Over Crown Land** 

Signature: 

Date: September 15, 2016

Licence: C036203 (amended plan)

File: 0258202

PCL: 28460

The boundaries of this land to which this licence is appurtenant is all the lands within the boundaries of Regional District of North Okanagan.