

WATER LICENCE DISPOSITION RECORD

File #: 0296573 Water Licence #: C037374

Stream Name: Raake Creek

Date of Disposition: Nov 13, 2014

Abandoned

Cancelled

Refused

Superseded by Licence #/s: _____

Close File? Yes No


Noted by: JR Date: Jan 26, 2015
(Financial Services Branch Representative)

THE PROVINCE OF BRITISH COLUMBIA—WATER ACT
CONDITIONAL WATER LICENCE

Frederick R. Neilson of **5400 Cartier Street, Vancouver 13, B.C.**


is/are hereby authorized to **divert and use** water as follows:—

- (a) The source(s) of the water-supply is/are **Raake Creek.**
- (b) The point(s) of **diversion** is/are located as shown on the attached plan.
- (c) The date from which this licence shall have precedence is **9th June, 1970.**
- (d) The purpose for which the water is to be used is **domestic.**
- (e) The maximum quantity of water which may be **diverted is 1,000 gallons a day,**
and such additional quantity
as the Engineer may from time to time determine should be allowed for losses.
- (f) The period of the year during which the water may be **used is the whole year.**
- (g) The land upon which the water is to be used and to which this licence is appurtenant is
**Lot 41 of Section 19, Township 4, Range 28, West 6th Meridian,
Plan 25452.**
- (h) The works authorized to be constructed are **diversion structure and pipe,**
which shall be located approximately as shown on the attached plan.
- (i) The construction of the said works **has been commenced, and shall be com-
pleted and the water beneficially used on or before the 31st
day of December, 1973.**
- (j) This licence authorizes the use of water for domestic purpose
in two dwellings located approximately as shown on the attached
plan.


H.D. DeBeck,
Comptroller of Water Rights.

File No. 0296573 Date issued: **2 July 1971**

Conditional Licence No. **37374**



British

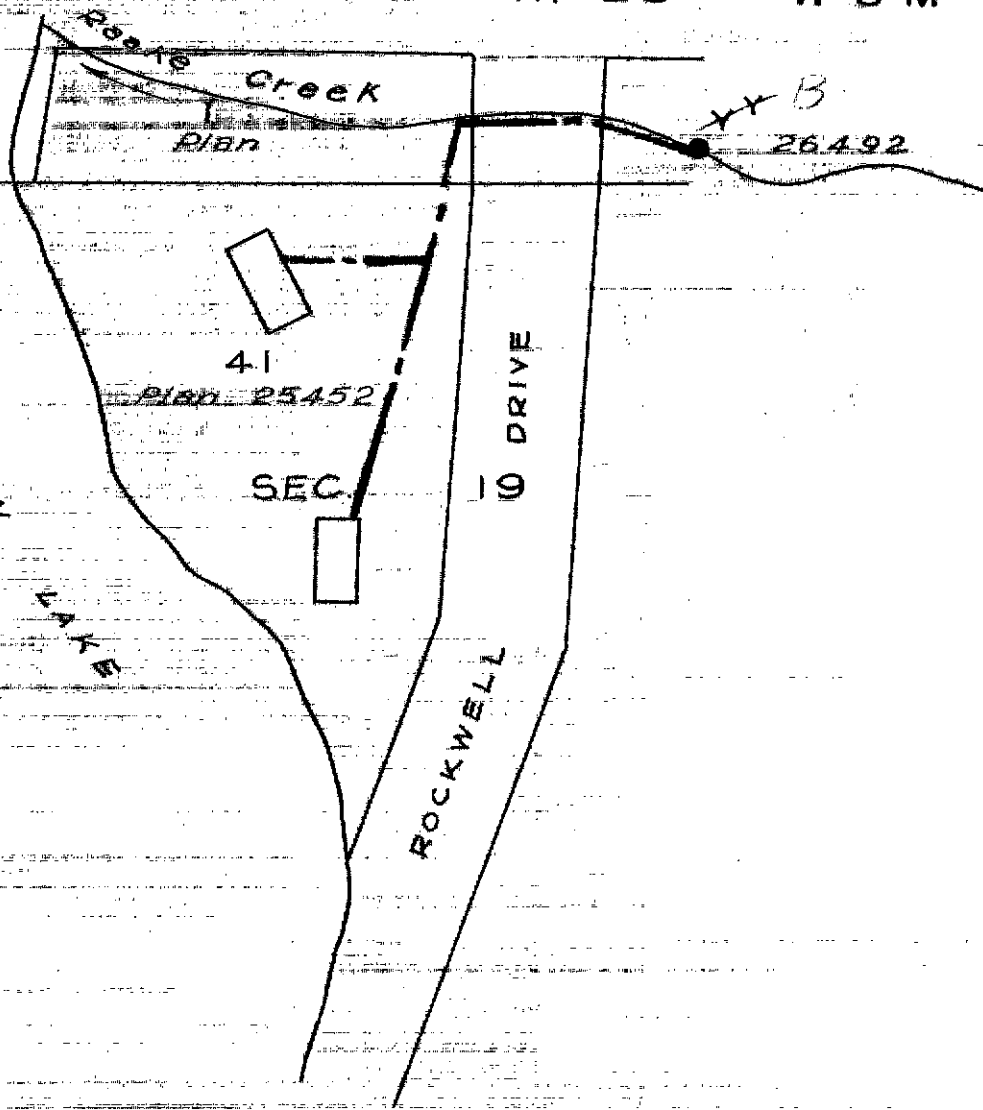


Columbia

NEW WESTMINSTER WATER DISTRICT
GP. 1, NEW WESTMINSTER DISTRICT

Scale: 100 feet to 1 Inch

SEC. 30
TP. 4 R. 28 W 6 M



LEGEND

Point of Diversion ●

W.R. Map 585T 92 41-032-111 (585100)

Pipe ————

The boundaries of the land to which this licence is appurtenant are shown thus

Signature *[Handwritten Signature]*

Date 2 July 1971

CL 37374
File 0296573