


THE PROVINCE OF BRITISH COLUMBIA—WATER ACT
CONDITIONAL WATER LICENCE

Edith M. Currie of Box 578, Princeton, B.C.

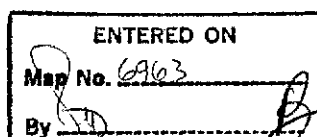
is/are hereby authorized to divert and use water as follows:—

- (a) The source(s) of the water-supply is/are Allison Creek.
- (b) The point(s) of diversion is/are located as shown on the attached plan.
- (c) The date from which this licence shall have precedence is 8th May, 1970.
- (d) The purpose for which the water is to be used is irrigation.
- (e) The maximum quantity of water which may be diverted is 175 acre feet per annum,
and such additional quantity
as the Engineer may from time to time determine should be allowed for losses.
- (f) The period of the year during which the water may be used is 1st April to 30th
September.
- (g) The land upon which the water is to be used and to which this licence is appurtenant is
Lot A of Lot 2136, Kamloops Division of Yale District, of which
70 acres may be irrigated.
- (h) The works authorized to be constructed are diversion structure, pump, pipe and
sprinkler system,
which shall be located approximately as shown on the attached plan.
- (i) The construction of the said works shall be commenced on or before the 1st
day of August, 1972, and shall be completed and the water ben-
eficially used on or before the 31st day of December, 1975.
- (j) The rights granted hereunder are exercisable only during such
times as the works authorized under Conditional Water Licence
38180 or any licence issued in substitution thereof are being
maintained and operated to the satisfaction of the Engineer
for the Princeton Water District.


H.D. DeBeck,
Comptroller of Water Rights.

File No. 0296406 Date issued: February 1, 1972

Conditional Licence No. 38179



British

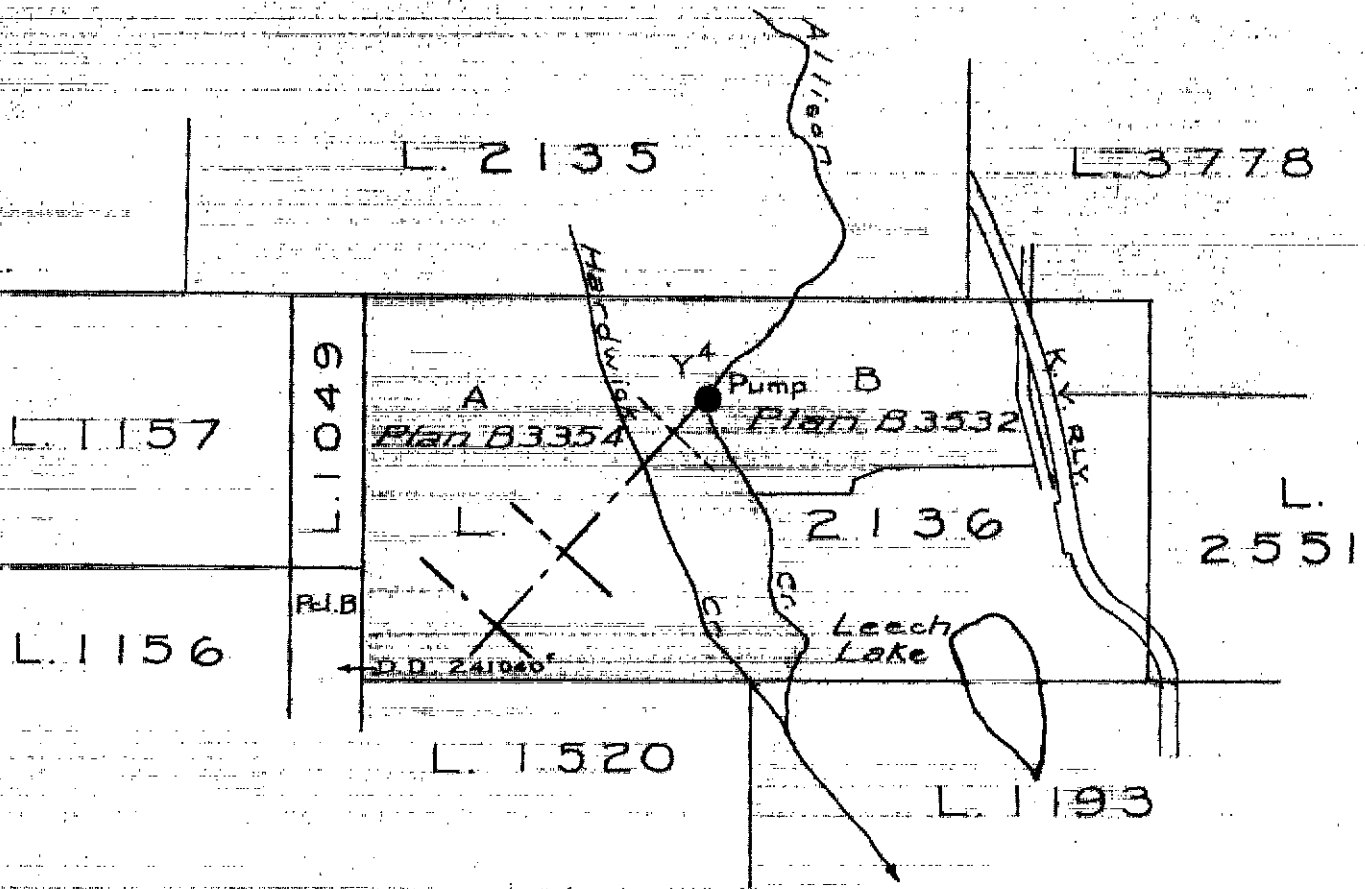


Columbia

PRINCETON WATER DISTRICT
KAMLOOPS DIVISION OF YALE DISTRICT

Scale: 20 Chains to 1 Inch

TRUE NORTH



LEGEND

- Point of Diversion ●
- W.R. Map 6963
- Pipe ————

The boundaries of the land to which this licence is appurtenant are shown thus: _____

Signature *[Handwritten Signature]*

Date 1st Feb. 1972.

CL 38179
File 0296406

PRINCETON PRECINCT
For Storage See C.L.



ORDER UNDER THE *WATER SUSTAINABILITY ACT*
SECTION 26

File No. 0296406

In the matter of Conditional Water Licence C038179, which authorizes the diversion of water from Allison Creek for irrigation purpose within Lot A District Lot 2136 Kamloops Division Yale District, of which 70 acres may be irrigated; and,

Having determined that the land upon which the water is to be used and to which said licence is appurtenant has been re-described, and being satisfied that no person's rights will be injuriously affected I hereby amend clauses (b), (g) and (h) of the said licence to read as follows:

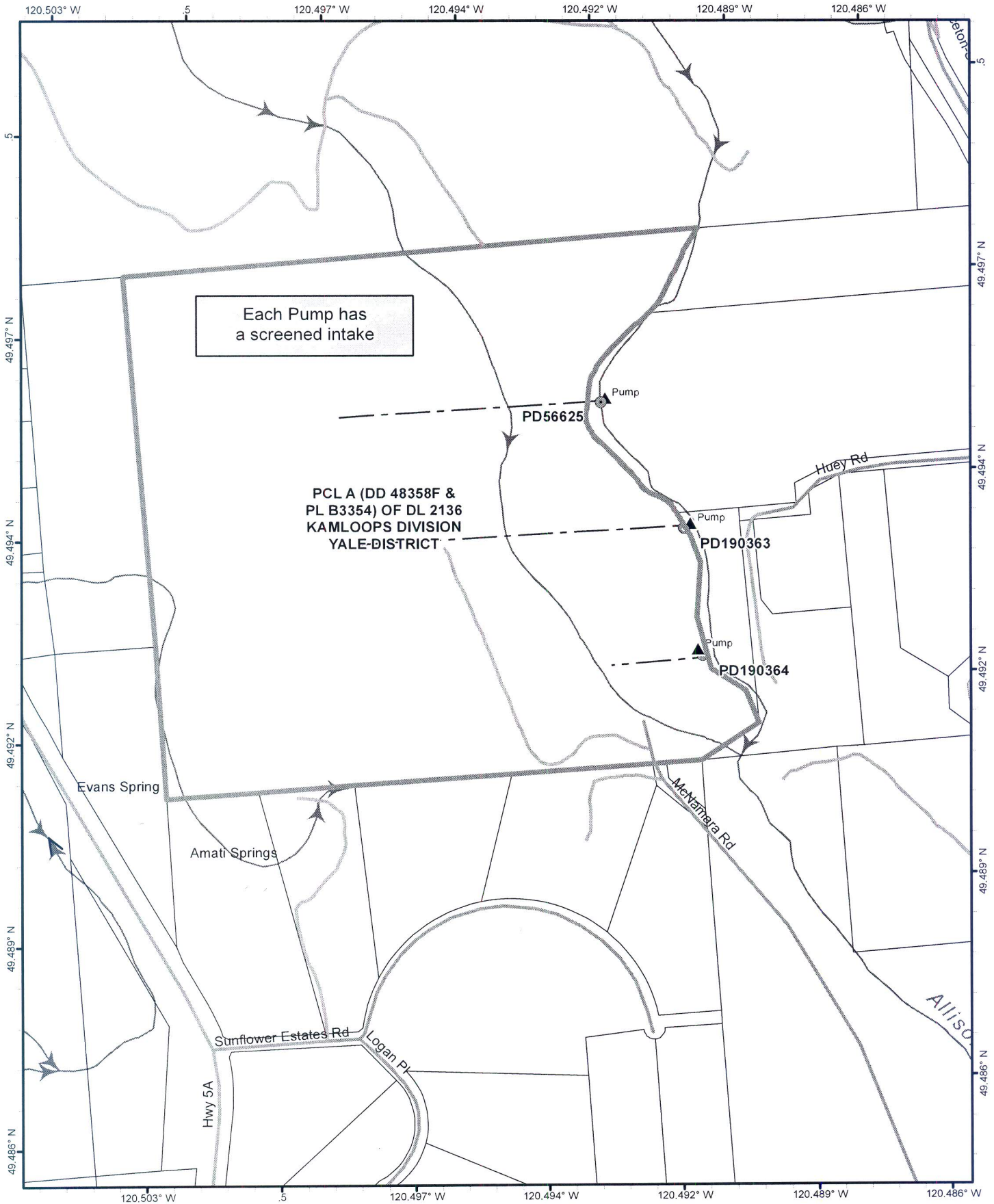
(b) The point (s) of diversion is/are located as shown on the attached amended plan.

(g) The land upon which the water is to be used and to which this licence is appurtenant is Parcel A (DD 48358F and Plan B3354) District Lot 2136 Kamloops Division Yale District, of which 28.3 hectares (70 acres) may be irrigated.


(h) The works authorized to be constructed are diversion structure, pump, pipe, and sprinkler system which shall be located approximately as shown on the attached amended plan.


Dated at Merritt, BC this 11th day of January, 2017


Patrick Farmer, RPF, P.Ag.
Assistant Water Manager



Scale: 1:7,500




Point of Diversion: 

Works points  Pump

Pipeline: 

Direction of Flow: 

The boundaries of the land to which this licence is appurtenant are shown thus: 

Mapsheet : **092H048**

Land District : KDYD

Water District: Princeton

Precinct: Princeton

Signature: 

Date: January 12, 2017



Licence: C038179 'Amended Plan'
File: 0296406