

## WATER LICENCE DISPOSITION RECORD

File #: 0167883      Water Licence #: F039195

Stream Name: Salmon River

Date of Disposition: Oct 28, 2014

Abandoned

Cancelled

Refused

Superseded by Licence #/s: F131880 \_\_\_\_\_  
\_\_\_\_\_  
\_\_\_\_\_  
\_\_\_\_\_

Close File?

Yes

No

Noted by: JR  
*(Financial Services Branch Representative)*

Date: Dec 11, 2014


THE PROVINCE OF BRITISH COLUMBIA—WATER ACT

FINAL WATER LICENCE

Arthur D. Heywood of R.R.#1, Salmon Arm, B.C.

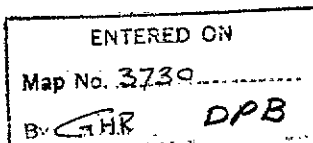
is/are hereby authorized to divert and use water as follows:—

- (a) The source(s) of the water-supply is/are Salmon River.
- (b) The point(s) of diversion is/are located as shown on the attached plan.
- (c) The date from which this licence shall have precedence is 19th June, 1947.
- (d) The purpose for which the water is to be used is irrigation.
- (e) The maximum quantity of water which may be diverted is 20 acre feet per annum,  
and such additional quantity  
as the Engineer may from time to time determine should be allowed for losses.
- (f) The period of the year during which the water may be used is 1st April to 30th  
September.
- (g) The land upon which the water is to be used and to which this licence is appurtenant is part of  
Fractional South  $\frac{1}{2}$  of Section 5, Township 18, Range 10, West 6th  
Meridian, lying east of the Salmon River Road as shown outlined  
on the attached plan, of which 10 acres may be irrigated.
- (h) The works authorized hereunder are diversion structure, pump, pipe and  
sprinkler system,  
located as shown on the attached plan.
- (i) This licence is issued in substitution of Conditional Water Licence No. 33013.

  
H. D. DeBeck,  
Comptroller of Water Rights.

File No. 0167883 Date issued: 1 June 1972

Final Licence No. 39195



British

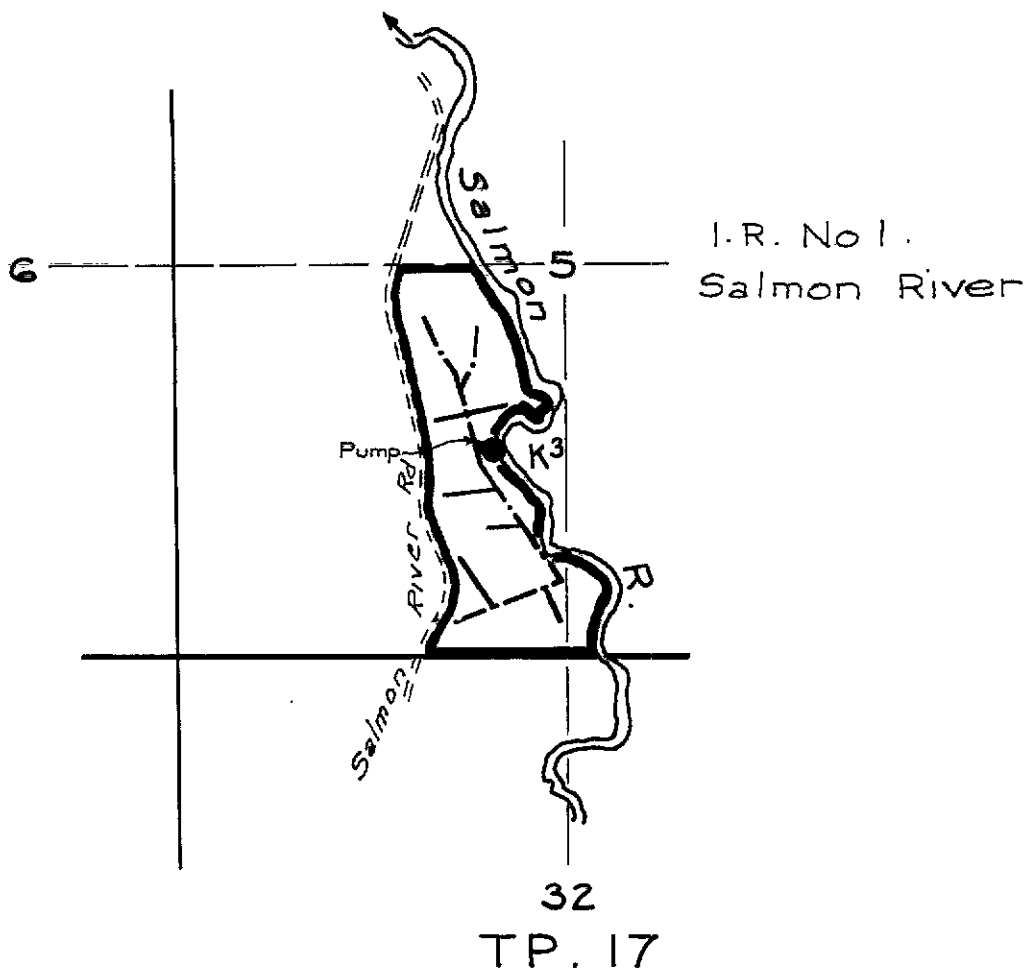


Columbia

KAMLOOPS WATER DISTRICT  
KAMLOOPS DIVISION OF YALE DISTRICT

Scale: 20 Chains to 1 Inch

TP. 18 R. 10 W. 6 M.



LEGEND

Point of Diversion ●

W.R. Map 3730

Pipe ————

The boundaries of the land to which this licence is appurtenant are shown thus: —————

Signature *[Handwritten Signature]*

Date 1st June 1972  
F.L.39195 for C.L.33013  
File 0167883



DEPARTMENT OF LANDS, FORESTS, AND WATER RESOURCES  
WATER RESOURCES SERVICE  
WATER RIGHTS BRANCH  
VICTORIA, B.C.

O R D E R

W A T E R   A C T

Section 16

FILE NO. 0167883

In the matter of Final Water Licence 39195 which authorizes the diversion of 20 acre feet per annum of water from Salmon River for the irrigation of 10 acres of Fractional South  $\frac{1}{2}$  of Section 5, Township 18, Range 10, West 6th Meridian, lying east of the Salmon River Road as shown outlined on the plan attached to the licence.

Having received an application for Transfer of Appurtenancy from the owner of the above property, and being satisfied that no person's rights will be injuriously affected I hereby amend Clause (g) of the said licence to read as follows:

(g) The land upon which the water is to be used and to which this licence is appurtenant is fractional South-west  $\frac{1}{4}$  of Section 5, Township 18, Range 10, West 6th Meridian, lying east of Salmon River Road, except Plan 24483, of which 10 acres may be irrigated.

Dated at Victoria, B.C. this 7th day of October, 1974.

A.K. Sutherland,  
Deputy Comptroller of Water Rights.

British

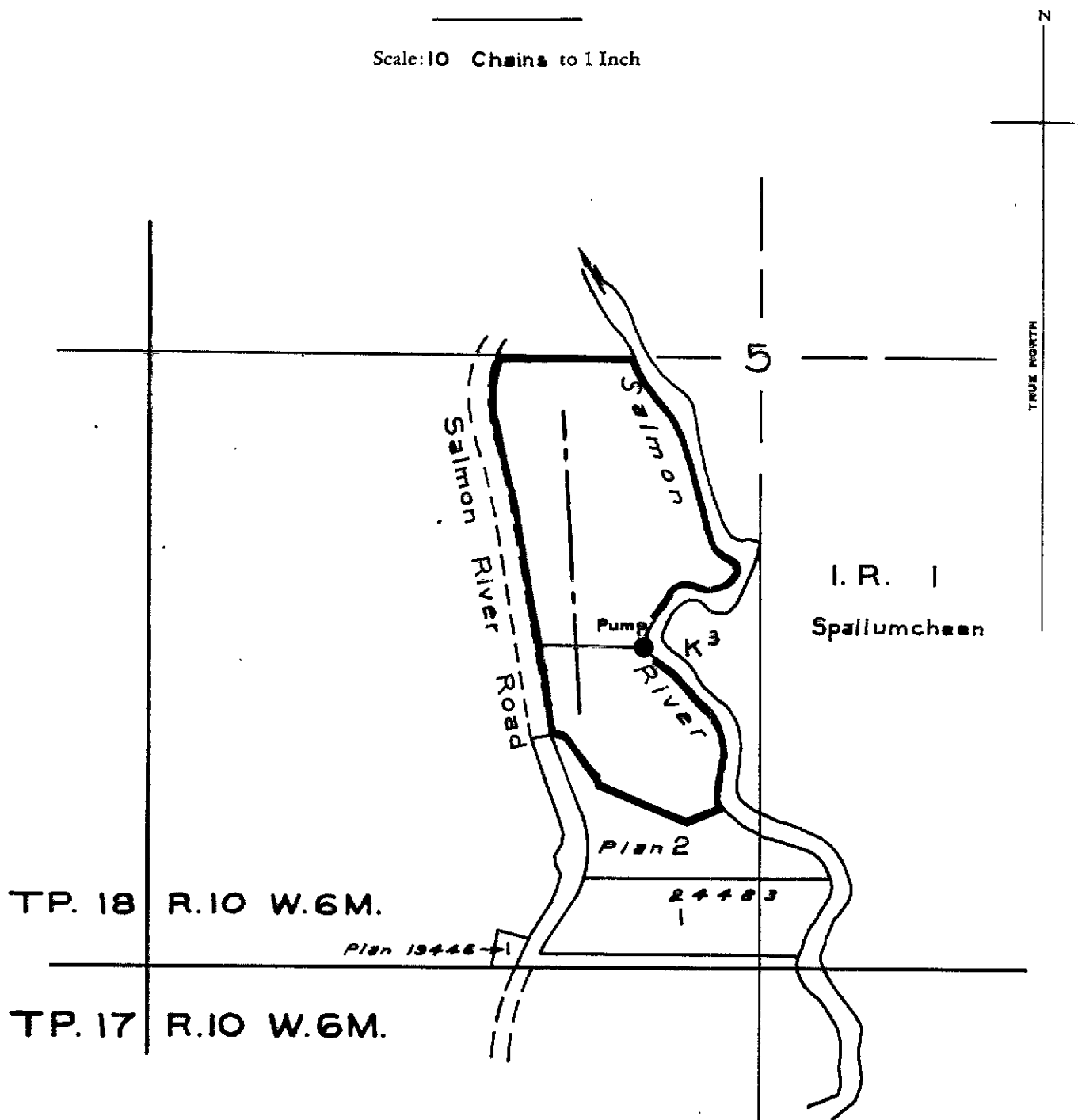


Columbia

70

KAMLOOPS WATER DISTRICT  
KAMLOOPS DIVISION OF YALE DISTRICT

Scale: 10 Chains to 1 Inch



LEGEND

Point of Diversion ●  
W.R. Map 3730  
Pipe - - - - -

The boundaries of the land to which this licence is appurtenant are shown thus:                     

Signature *AK Sutherland*

Date 7<sup>th</sup> Oct. 1974  
Amended F.L. 39195  
File 0167883

Grand Prairie Precinct