

**WATER LICENCE DISPOSITION RECORD**

File #: 0202377 Water Licence #: F039196

Stream Name: Salmon River

Date of Disposition: Oct 28, 2014

Abandoned

Cancelled

Refused

Superseded by Licence #/s: F131879  
\_\_\_\_\_  
\_\_\_\_\_  
\_\_\_\_\_  
\_\_\_\_\_

Close File?  Yes  No

Noted by: JR Date: Dec 11, 2014  
*(Financial Services Branch Representative)*

British

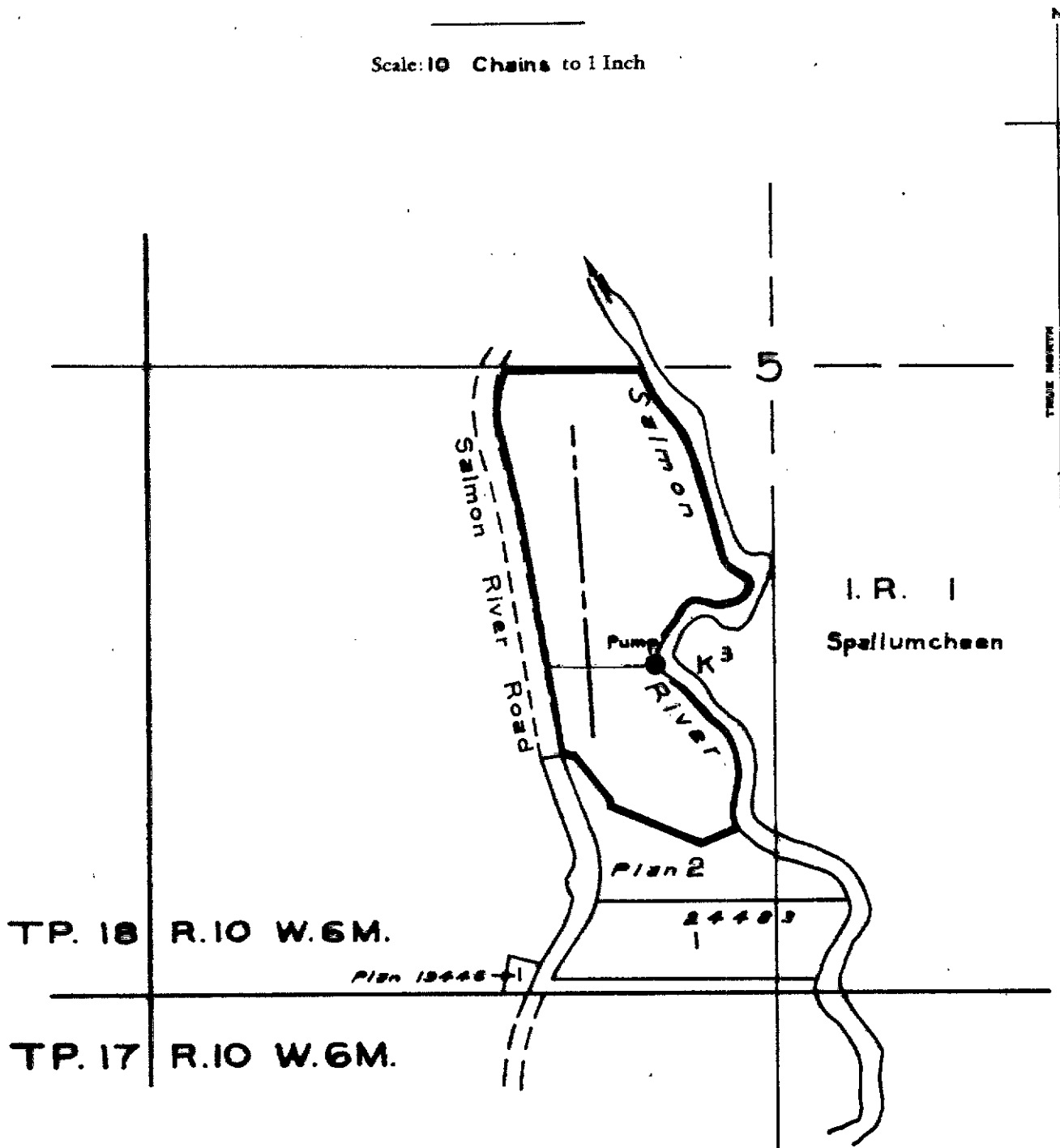


Columbia

20

KAMLOOPS WATER DISTRICT  
KAMLOOPS DIVISION OF YALE DISTRICT

Scale: 10 Chains to 1 Inch



LEGEND

Point of Diversion



W.R. Map

3730

Pipe



The boundaries of the land to which this licence is appurtenant are shown thus:

Signature: *A. K. Sutherland*

Date: 2nd Oct. 1974

Amended F.L. 39196

File 0202377

Grand Prairie Precinct


THE PROVINCE OF BRITISH COLUMBIA—WATER ACT

FINAL WATER LICENCE

Arthur D. Heywood of R.R.#1, Salmon Arm, B.C.

is/are hereby authorized to divert and use water as follows:—

- (a) The source(s) of the water-supply is/are Salmon River.
- (b) The point(s) of diversion is/are located as shown on the attached plan.
- (c) The date from which this licence shall have precedence is 10th December, 1953.
- (d) The purpose for which the water is to be used is irrigation.
- (e) The maximum quantity of water which may be diverted is 18 acre feet per annum,  
and such additional quantity  
as the Engineer may from time to time determine should be allowed for losses.
- (f) The period of the year during which the water may be used is 1st April to 30th  
September.
- (g) The land upon which the water is to be used and to which this licence is appurtenant is  
Part of Fractional South  $\frac{1}{2}$  of Section 5, Township 18, Range 10,  
West 6th Meridian, lying east of the Salmon River Road as shown  
outlined on the attached plan, of which 9 acres may be irrigated.
- (h) The works authorized hereunder are diversion structure, pump, pipe and  
sprinkler system,  
located as shown on the attached plan.
- (i) This licence is issued in substitution of Conditional Water Licence No. 33014.

  
H. D. DeBeck,  
Comptroller of Water Rights.

File No. 0202377

Date issued: 1 June 1972

Final Licence No. 39196

ENTERED ON
Map No. 3730
By GHR DPB



DEPARTMENT OF LANDS, FORESTS, AND WATER RESOURCES  
WATER RESOURCES SERVICE  
WATER RIGHTS BRANCH  
VICTORIA, B.C.

ORDER

WATER ACT

Section 16

FILE NO. 0202377

In the matter of Final Water Licence 39196 which authorizes the diversion of 18 acre feet per annum of water from Salmon River for the irrigation of 9 acres of part of Fractional South  $\frac{1}{2}$  of Section 5, Township 18, Range 10, West 6th Meridian, lying east of the Salmon River Road as shown outlined on the plan attached to the licence.

Having received an application for Transfer of Appurtenancy from the owner of the above property and being satisfied that no person's rights will be injuriously affected I hereby amend Clause (g) of the said licence to read as follows:

- (g) The land upon which the water is to be used and to which this licence is appurtenant is fractional South-west  $\frac{1}{4}$  of Section 5, Township 18, Range 10, West 6th Meridian, lying east of Salmon River Road, except Plan 24483, of which 9 acres may be irrigated.

Dated at Victoria, B.C. this 2nd Day of October, B.C.

*A.K. Sutherland*

A.K. Sutherland,  
Deputy Comptroller of Water Rights.

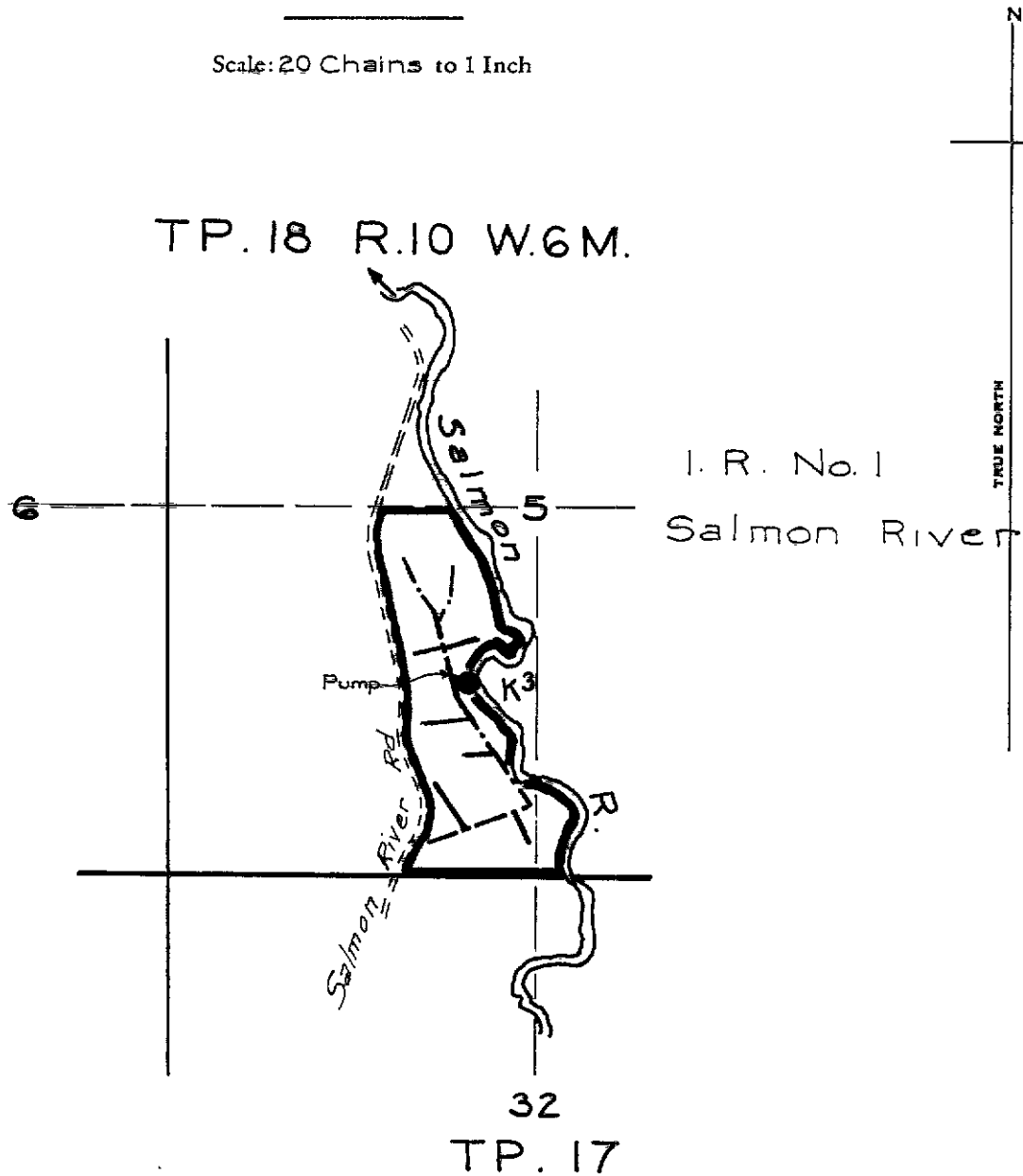
British



Columbia

KAMLOOPS WATER DISTRICT  
KAMLOOPS DIVISION OF YALE DISTRICT

Scale: 20 Chains to 1 Inch



**LEGEND**

- Point of Diversion ●
- W.R. Map 3730
- Pipe — — — — —

The boundaries of the land to which this licence is appurtenant are shown thus: —————

Signature *[Handwritten Signature]*

Date 1st June 1972  
F.L. 39196 for C.L. 33014  
File 0202377