


THE PROVINCE OF BRITISH COLUMBIA—WATER ACT

CONDITIONAL WATER LICENCE

Raymond R. Waters of Gillies Bay, B.C.


is/are hereby authorized to divert and use water as follows:—

- (a) The source(s) of the water-supply is/are Hassard Creek.
- (b) The point(s) of diversion is/are located as shown on the attached plan.
- (c) The date from which this licence shall have precedence is 9th August, 1972.
- (d) The purpose for which the water is to be used is domestic.
- (e) The maximum quantity of water which may be diverted is 1,000 gallons a day,
and such additional quantity
as the Engineer may from time to time determine should be allowed for losses.
- (f) The period of the year during which the water may be used is the whole year.
- (g) The land upon which the water is to be used and to which this licence is appurtenant is
Lot 7 of Lot 269, Texada Island District, Plan 13254.
- (h) The works authorized to be constructed are diversion structure, pump and pipe,
which shall be located approximately as shown on the attached plan.
- (i) The construction of the said works has been commenced, and shall be completed and the water beneficially used on or before the 31st day of December, 1975.
- (j) This licence authorizes the use of water for domestic purpose in two dwellings located approximately as shown on the attached plan.


H.D. DeBeck,
Comptroller of Water Rights.

File No. 0310646 Date issued: March 15, 1973

Conditional Licence No. 40583



British



Columbia

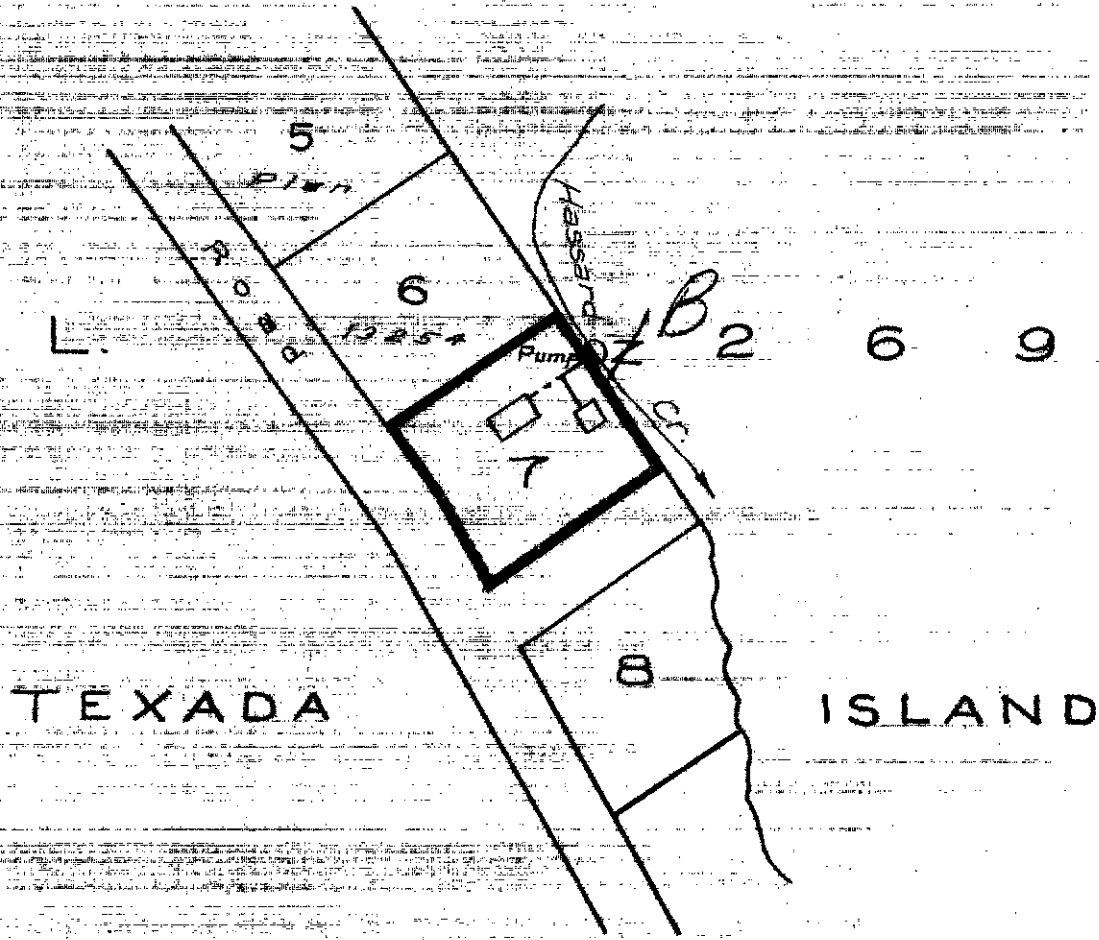
VANCOUVER

NANAIMO WATER DISTRICT

TEXADA ISLAND DISTRICT

Scale: 200 Feet to 1 Inch

TRUE NORTH



LEGEND

Point of Diversion

W.R. Map

Pipe

Right of Way

The boundaries of the land to which this licence is appurtenant are shown thus:

4823-834-92 F. 068.4.3
(9343711)

Signature:

Date 15th Mar. 1973.

CL40563

File 031064.6

R/W Permit No. 8965

TEXADA
Courtenay Precinct