

## WATER LICENCE DISPOSITION RECORD

File #: 0252381      Water Licence #: F044135

Stream Name: Kinkade Brook

Date of Disposition: Jul 10, 2014

Abandoned

Cancelled

Refused

Superseded by Licence #/s: C131567 \_\_\_\_\_  
\_\_\_\_\_  
\_\_\_\_\_  
\_\_\_\_\_

Close File?       Yes       No

Noted by: MD      Date: Dec 10, 2014  
*(Financial Services Branch Representative)*


THE PROVINCE OF BRITISH COLUMBIA—WATER ACT

FINAL WATER LICENCE


Fred and Pat Vosper of 925 Doumac Road, Victoria, B. C.

is/are hereby authorized to divert and use water as follows:—

- (a) The source(s) of the water-supply is/are Kinkade Brook.
- (b) The point(s) of diversion is/are located as shown on the attached plan.
- (c) The date from which this licence shall have precedence is 17th December, 1963.
- (d) The purpose for which the water is to be used is domestic.
- (e) The maximum quantity of water which may be diverted is 500 gallons a day,  
and such additional quantity  
as the Engineer may from time to time determine should be allowed for losses.
- (f) The period of the year during which the water may be used is the whole year.
- (g) The land upon which the water is to be used and to which this licence is appurtenant is  
that part of Lot 787 (Cortes Island) Sayward District, lying south  
and east of road shown on Plan 27216.
- (h) The works authorized hereunder are diversion structure and pipe,  
located as shown on the attached plan.
- (i) This licence is issued in substitution of Conditional Water Licence No. 28793.
- (j) This licence authorizes the use of water for domestic purpose in  
one dwelling located as shown on the attached plan.

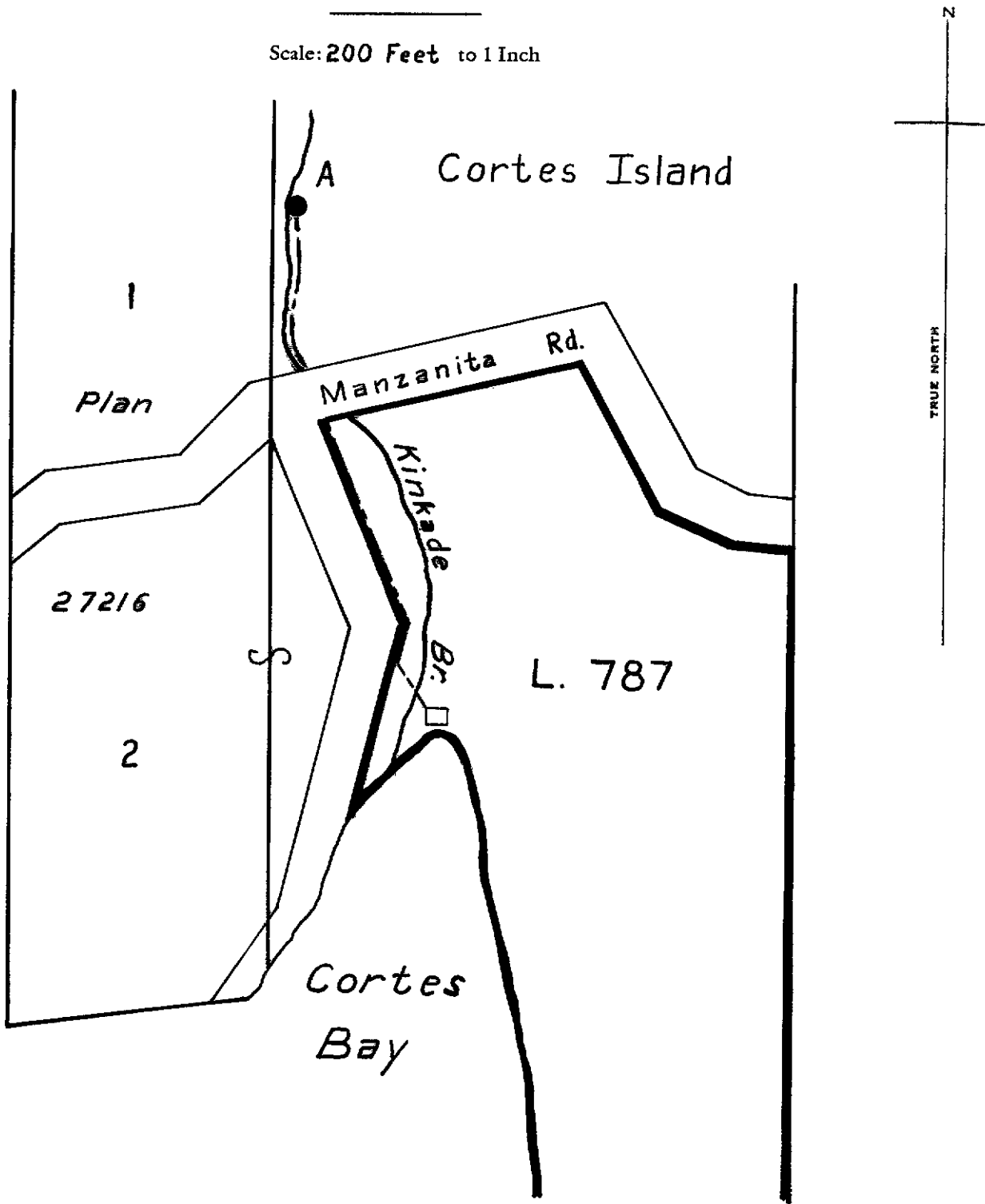
  
H. D. DeBeck,  
Comptroller of Water Rights.

File No. 0252381 Date issued: 15th May, 1975 Final Licence No. 44135






NANAIMO WATER DISTRICT  
SAYWARD DISTRICT


Scale: 200 Feet to 1 Inch



**LEGEND**

- Point of Diversion 
- W.R. Map **4853**
- Pipe 

The boundaries of the land to which this licence is appurtenant are shown thus: 

Signature 

Date 15<sup>th</sup> May 1975  
F.L.44135 for C.L. 28793  
File 0252381