

## WATER LICENCE DISPOSITION RECORD

File #: \_\_\_\_\_ Water Licence #: \_\_\_\_\_

Stream Name: \_\_\_\_\_

Date of Disposition: \_\_\_\_\_

Abandoned

Refused

Cancelled

Expired

Superseded by Licence #/s: \_\_\_\_\_  
\_\_\_\_\_  
\_\_\_\_\_  
\_\_\_\_\_

Close File?

Yes

No

*Noted by:* \_\_\_\_\_ *Date:* \_\_\_\_\_

*(Financial Services Branch Representative)*


THE PROVINCE OF BRITISH COLUMBIA—WATER ACT

CONDITIONAL WATER LICENCE


Leonard S. Price of R.R. 3, Armstrong, B. C., VOE 1B0,

is/are hereby authorized to divert and use water as follows:—

- (a) The source(s) of the water-supply is/are Lyster Creek.
- (b) The point(s) of diversion is/are located as shown on the attached plan.
- (c) The date from which this licence shall have precedence is 27th June, 1974.
- (d) The purpose for which the water is to be used is irrigation and domestic (stock watering).
- (e) The maximum quantity of water which may be diverted for irrigation purpose is 100 acre feet per annum and for domestic (stock watering) purpose is 1,000 gallons a day, and such additional quantity as the Engineer may from time to time determine should be allowed for losses.
- (f) The period of the year during which the water may be used for irrigation purpose is 1st April to 30th September and for domestic (stock watering) purpose is the whole year.
- (g) The land upon which the water is to be used and to which this licence is appurtenant is Fractional Southwest  $\frac{1}{4}$  of Section 27 and Southeast  $\frac{1}{4}$  of Section 28, Township 34<sup>08</sup>, Kamloops Division of Yale District, of which 50 acres may be irrigated.
- (h) The works authorized to be constructed are diversion structure, pipe, trough and sprinkler system, which shall be located approximately as shown on the attached plan.
- (i) The construction of the said works shall be commenced on or before the 30th day of June, 1976, and shall be completed and the water beneficially used on or before the 31st day of December, 1979.

  
H. D. DeBeck,  
Comptroller of Water Rights.

File No. 0323314 Date issued: 2nd January, 1976 Conditional Licence No. 45168

ENTERED ON
Map No. 8593
By 

British

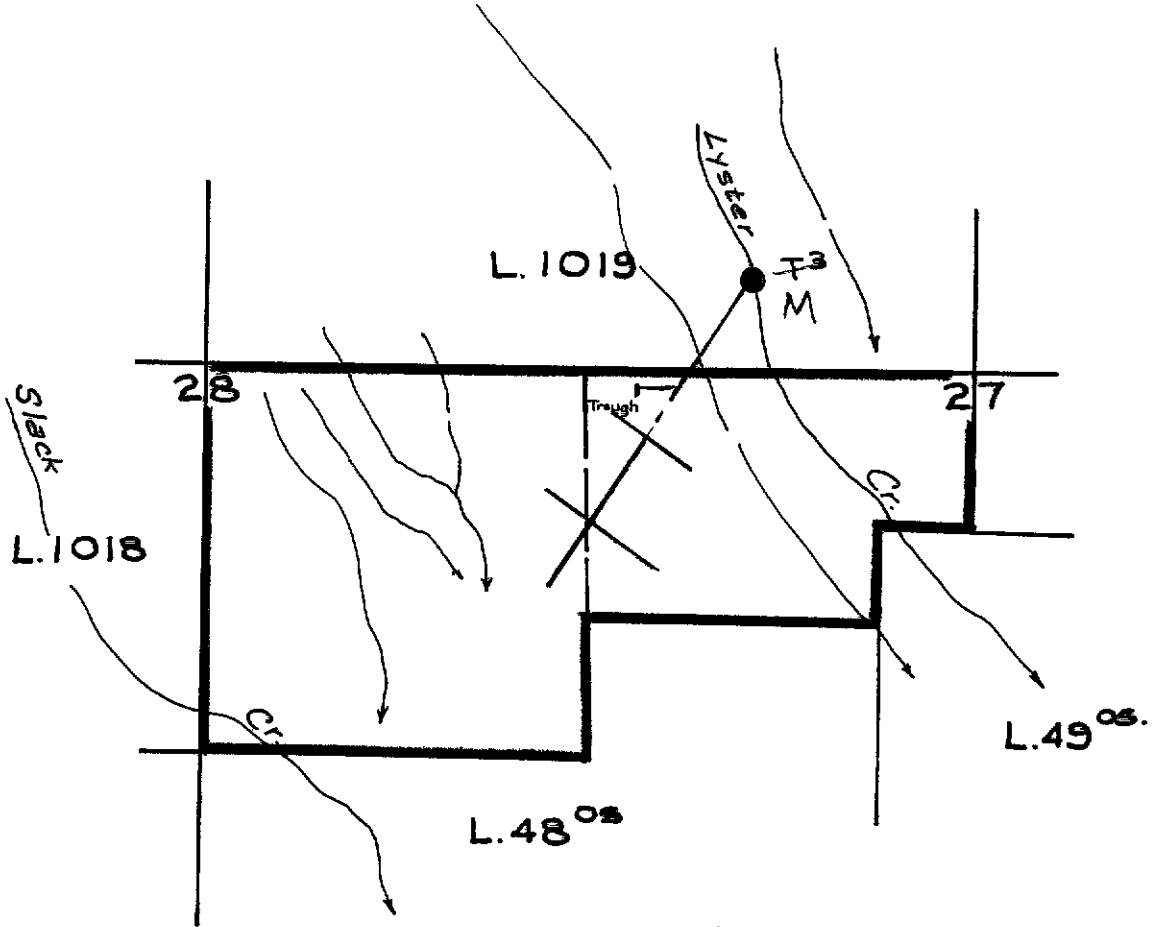


Columbia

VERNON WATER DISTRICT  
KAMLOOPS DIVISION OF YALE DISTRICT

Scale: 20 Chains to 1 inch

TP. 34<sup>OS.</sup>



LEGEND

- Point of Diversion ●
- W.R. Map 8593 82.L054.2.1
- Pipe ———

The boundaries of the land to which this licence is appurtenant are shown thus: —————

Signature *[Handwritten Signature]*

Date 2nd Jan. 1976  
CL 45168  
File 0323314