

WATER LICENCE DISPOSITION RECORD

File #: _____ Water Licence #: _____

Stream Name: _____

Date of Disposition: _____

Abandoned

Refused

Cancelled

Expired

Superseded by Licence #/s: _____

Close File?

Yes

No


Noted by: _____ *Date:* _____

(Financial Services Branch Representative)

THE PROVINCE OF BRITISH COLUMBIA—WATER ACT
CONDITIONAL WATER LICENCE

James R. and Marilyn White of Knutsford, B.C. V0E 2A0

is/are hereby authorized to divert and use water as follows:—



- (a) The source(s) of the water-supply is/are Anderson Creek.
- (b) The point(s) of diversion and / ^{rediversion} is/are located as shown on the attached plan.
- (c) The date from which this licence shall have precedence is 9th November, 1883.
- (d) The purpose for which the water is to be used is irrigation.
- (e) The maximum quantity of water which may be diverted is 4.2 acre feet per annum,
and such additional quantity as the Engineer may from time to time determine should be allowed for losses.
- (f) The period of the year during which the water may be used is the 1st October to 1st June next succeeding but it may be re-diverted and used from Edith Lake between the 1st April and 30th September.
- (g) The land upon which the water is to be used and to which this licence is appurtenant is Lot A of Section 30, Township 19, Range 17, West 6th Meridian, Plan 14965, of which 1.4 acres may be irrigated.
- (h) The works authorized to be constructed are diversion structure, ditch, pump, pipe and sprinkler system,
which shall be located approximately as shown on the attached plan.
- (i) The construction of the said works has been commenced, and shall be completed and the water beneficially used on or before the 31st day of December, 1978.
- (j) This licence is supplementary to Conditional Water Licence 45894, Peterson Creek and the maximum quantity of water that may be used is the quantity which together with the quantity available under Conditional Water Licence 45894 shall not exceed 4.2 acre feet per annum.
- (k) This licence is issued in substitution of Conditional Water Licence 31286, in part, under Sections 15 and 17 of the Water Act.

Original signed by H. D. DeBeck
H.D. DeBeck,
Comptroller of Water Rights.

File No. 0329963 Date issued: 3rd May, 1976

Conditional Licence No. 45896

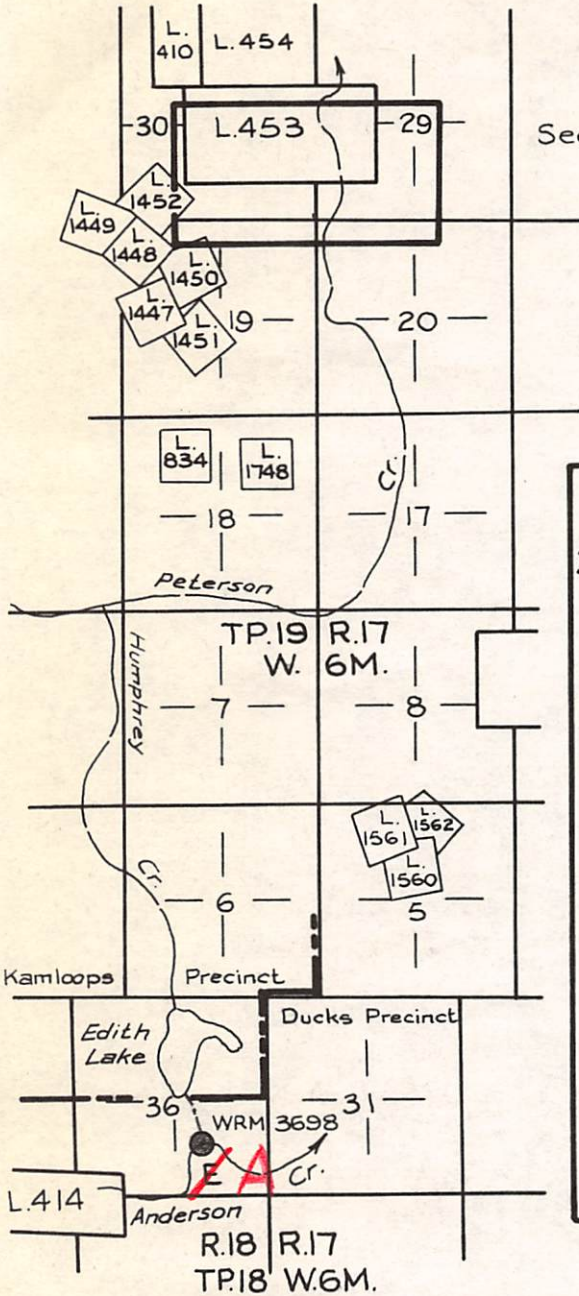
COPY FOR ENGINEER Kamloops

CANCELLED
Aug 25/76




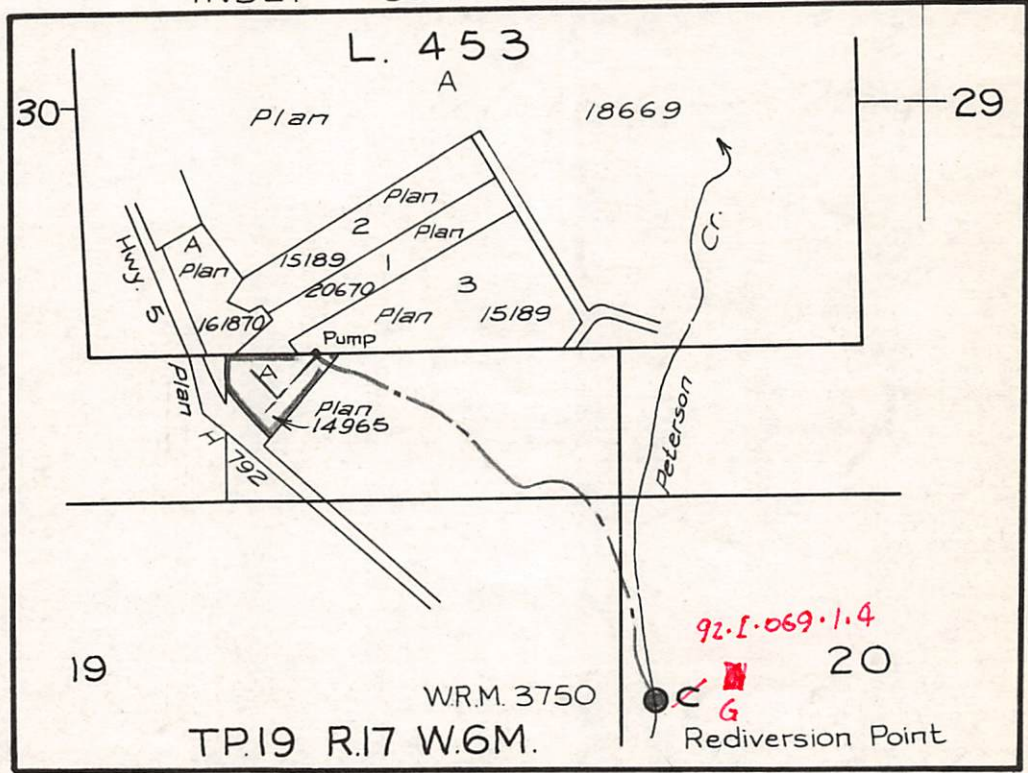
KAMLOOPS WATER DISTRICT
KAMLOOPS DIVISION OF YALE DISTRICT

Scale: 80 Chains to 1 inch



See Inset

INSET Scale: 1 inch = 20 Chains



LEGEND

- Point of Diversion & Rediversion ●
- W.R. Map ~~3698, 3750~~ 92I 059
- Pipe & Ditch ————

The boundaries of the land to which this licence is appurtenant are shown thus: **—————**

Signature *[Handwritten Signature]*

Date 3rd May 1976
C.L. 45896 for C.L. 31286 in part
File O329963

DEPARTMENT OF ENVIRONMENT
WATER RESOURCES SERVICE
AUG 3 1976
WATER RIGHTS BRANCH
KAMLOOPS, B.C.