

WATER LICENCE DISPOSITION RECORD

File #: 0316252 Water Licence #: C047201

Stream Name: Shufer Creek

Date of Disposition: Oct 5, 2010

☐ Abandoned

☒ Cancelled

☐ Refused

☐ Superseded by Licence #/s: _____

Close File?

☒ Yes

☐ No

Noted by: JR Date: Jan 12, 2015
(Financial Services Branch Representative)


THE PROVINCE OF BRITISH COLUMBIA—WATER ACT

CONDITIONAL WATER LICENCE

Christine K. Kemper of Box 2435, Smithers, B.C., V0J 2N0,

is/are hereby authorized to divert and use water as follows:—


- (a) The source(s) of the water-supply is/are Shufer Creek.
- (b) The point(s) of diversion is/are located as shown on the attached plan.
- (c) The date from which this licence shall have precedence is 27th November, 1972.
- (d) The purpose for which the water is to be used is domestic.
- (e) The maximum quantity of water which may be diverted is 500 gallons a day,
and such additional quantity
as the Engineer may from time to time determine should be allowed for losses.
- (f) The period of the year during which the water may be used is the whole year.
- (g) The land upon which the water is to be used and to which this licence is appurtenant is
Block A of Section 10, Township 1A, Range 5, Coast District, Plan
8075.
- (h) The works authorized to be constructed are diversion structure, pump and pipe,
which shall be located approximately as shown on the attached plan.
- (i) The construction of the said works has been completed and the water shall be
beneficially used on or before the 31st day of December, 1978.
- (j) This licence authorizes the use of water for domestic purpose in
one dwelling located approximately as shown on the attached plan.


H. D. DeBeck,
Comptroller of Water Rights.

File No. 0316252 Date issued: November 15, 1975 Conditional Licence No. 47201

AMENDED

2.1.85



British



Columbia

HAZELTON WATER DISTRICT
RANGE 5, COAST DISTRICT

Scale: 400 Feet to 1 inch

T.P. 1 A

Sec. 10

TRUE NORTH

BLK. A

BLK. B

Pump

Plan

8075

Sec. 3

LEGEND

Point of Diversion

W.R. Map

Pipe

3402 93.L.084

The boundaries of the land to which this licence
is appurtenant are shown thus:

Signature

Date 15th Nov. 1976

CL 47201

File 0316252



ORDER

WATER ACT

Section 15


File No. 0316252

In the matter of Conditional Water Licence 47201, which authorizes the diversion of water from Shufer Creek for domestic purpose.

Having determined that the land upon which the water is to be used and to which said licence is appurtenant has been redescribed, and being satisfied that no persons rights will be injuriously affected, I hereby amend clause (g) of said licence to read as follows:

- (g) The land upon which the water is to be used and to which this licence is appurtenant is Block A of Section 10, Township 1A, Range 5, Coast District, Plan 8075, except Plan 9763.

Dated at Victoria, B.C., this 2nd day of January, 1985.


P. M. Brady,
Comptroller of Water Rights.

