


THE PROVINCE OF BRITISH COLUMBIA—WATER ACT
CONDITIONAL WATER LICENCE


Gerald and Laura Stevens of Finch Road, Box 5, Okanagan Centre, B.C.
VOH 1P0

is/are hereby authorized to **divert and use** water as follows:—

- (a) The source(s) of the water-supply is/are **Okanagan Lake.**
- (b) The point(s) of **diversion** is/are located as shown on the attached plan.
- (c) The date from which this licence shall have precedence is **28th October, 1977.**
- (d) The purpose for which the water is to be used is **domestic.**
- (e) The maximum quantity of water which may be **diverted is 500 gallons a day,**
and such additional quantity
as the Engineer may from time to time determine should be allowed for losses.
- (f) The period of the year during which the water may be used is **the whole year.**
- (g) The land upon which the water is to be used and to which this licence is appurtenant is
**that part of Lot 10 of Section 4, Township 20, Osoyoos
Division of Yale District, Plan 25111, lying west of Finch
Road.**
- (h) The works authorized to be constructed are **diversion structure, pump and pipe,**
which shall be located approximately as shown on the attached plan.
- (i) The construction of the said works has been completed and the water shall be
beneficially used on or before the 31st day of December, 1979.
- (j) This licence authorizes the use of water for domestic purpose
in one dwelling located approximately as shown on the attached
plan.
- (k) The works authorized under clause (h) hereof shall be constructed
to operate with a lake elevation range of 1116.8 feet to 1125.6
feet.


H. D. DeBeck,
Comptroller of Water Rights.

File No. **0342262** Date issued: **4th July, 1978.** Conditional Licence No. **50415**



British

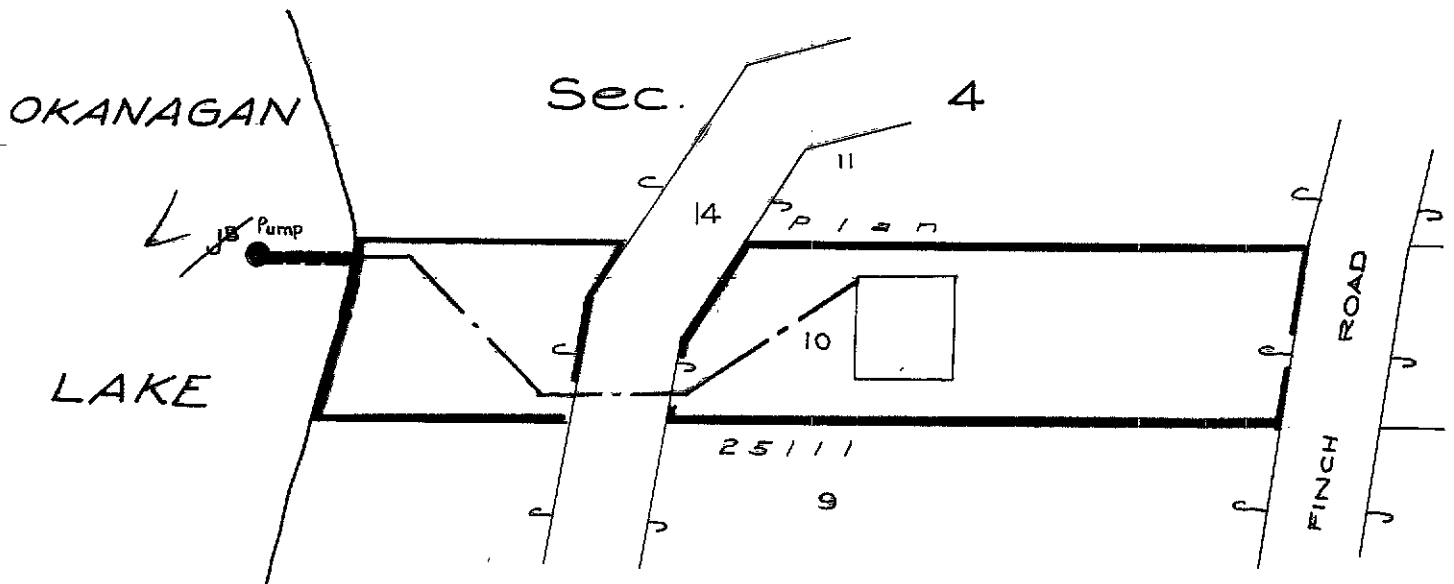
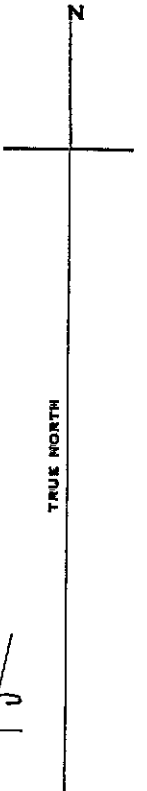


Columbia

VERNON WATER DISTRICT
OSOYOOS DIVISION OF YALE DISTRICT

Scale: 100 Feet to 1 inch

T.P. 20



LEGEND

- Point of Diversion
- W.R. Map 8465 82-L-003-2-2
- Pipe
- Right of Way

The boundaries of the land to which this licence is appurtenant are shown thus:

Signature

Date 4th July 1978

CL 50415

File 0342262

R/W Permit No. 11503

Okanagan Centre Precinct



ORDER UNDER THE WATER ACT
SECTION 18

File No. 0342262

In the matter of Conditional Water Licence 050415, which authorizes the diversion of water from Okanagan Lake for domestic use, is appurtenant is that part of Lot 10 of Section 4, Township 20, Osoyoos Division of Yale District, Plan 25111, lying west of Finch Road, for which up to 500 gallons a day may be diverted; and

Having determined that the land upon which the water is to be used and to which said licence is appurtenant has been re-described, and being satisfied that no person's rights will be injuriously affected I hereby amend clause (g) of the said licence to read as follows:

(g) The land upon which the water is to be used and to which this licence is appurtenant is Lot 10 and an undivided 1/13 share in Lot 14, Section 4, Township 20, Osoyoos Division Yale District Plan 25111 (see plan as to limited access)

Dated at Penticton, B.C. this 24th day of November, 2015

A handwritten signature in black ink that reads "Ray Reilly". The signature is written in a cursive, slightly slanted style.

Ray Reilly
Assistant Regional Water Manager