

THE PROVINCE OF BRITISH COLUMBIA—WATER ACT
CONDITIONAL WATER LICENCE

Albert W. and Freda A. Webb of 1661 Lambert Avenue, Kelowna, B.C. V1Y 4H7

is/are hereby authorized to divert and use water as follows:—

- (a) The source(s) of the water-supply is/are Lower Twin Lake.
- (b) The point(s) of diversion is/are located as shown on the attached plan.
- (c) The date from which this licence shall have precedence is 30th June, 1978.
- (d) The purpose for which the water is to be used is domestic.
- (e) The maximum quantity of water which may be diverted is 500 gallons a day,
and such additional quantity
as the Engineer may from time to time determine should be allowed for losses.
- (f) The period of the year during which the water may be used is the whole year.
- (g) The land upon which the water is to be used and to which this licence is appurtenant is
Lot 13 of Block 1 of Lot 280, Similkameen Division of Yale District,
Plan 9937.
- (h) The works authorized to be constructed are diversion structure, pump and pipe,
which shall be located approximately as shown on the attached plan.
- (i) The construction of the said works shall be commenced on or before the 25th day of
July, 1979, and shall be completed and the water beneficially used on or
before the 31st day of December, 1982.
- (j) This licence authorizes the use of water for domestic purpose in one
dwelling located approximately as shown on the attached plan.


H.D. DeBeck,
Comptroller of Water Rights.

File No. 0364331 Date issued: 25th January, 1979

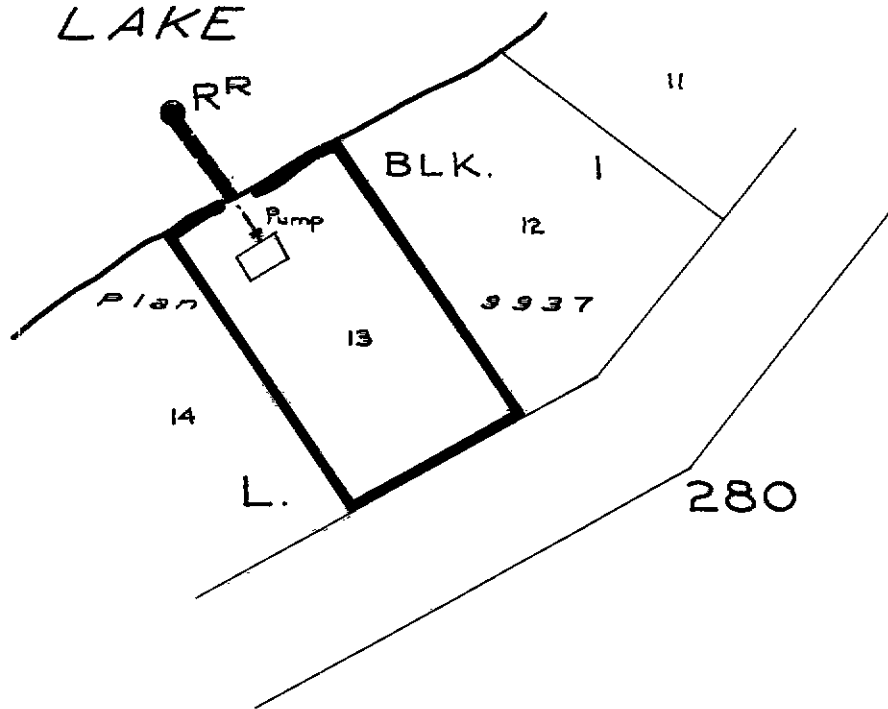
Conditional Licence No. 51607






PENTICTON WATER DISTRICT
SIMILKAMEEN DIVISION OF YALE DISTRICT


Scale: 100 Feet to 1 inch

LOWER TWIN
LAKE



LEGEND

- Point of Diversion 
- W.R. Map 1509
- Pipe 
- Right of Way 

The boundaries of the land to which this licence is appurtenant are shown thus: 

Within Lower Nipit Improvement District

Signature 

Date 25th Jan. 1979
CL 51607
File 0364331
R/W Permit No. 11825

Fairview Precinct



ORDER UNDER THE WATER SUSTAINABILITY ACT
SECTION 26

File No. 0364331

In the matter of Conditional Water Licence 051607, which authorizes the diversion of water from Lower Twin Lake for domestic purpose within Lot 13 of Block 1 of Lot 280 Similkameen Division of Yale District Plan 9937; and,

Having determined that the land upon which the water is to be used and to which said licence is appurtenant has been re-described, and being satisfied that no person's rights will be injuriously affected I hereby amend clause (g) of the said licence to read as follows:

(g) The land upon which the water is to be used and to which this licence is appurtenant is Lot 13 Block 1 Section 36 Township 89 Similkameen Division Yale District Plan 9937.

Dated at Penticton, B.C. this 16th day of September, 2015

A handwritten signature in black ink that reads "Ron Reilly". The signature is written in a cursive, slightly slanted style.

Assistant Water Manager