

THE PROVINCE OF BRITISH COLUMBIA—WATER ACT
CONDITIONAL WATER LICENCE

Charles E. Hastings of Liberto Road, North Pender Island, B.C. VON 2M0

is/are hereby authorized to store

water as follows:—

(a) The source(s) of the water-supply is/are Hope Spring, with storage in dugouts.

(b) The point(s) of storage

is/are located as shown on the attached plan.

(c) The date from which this licence shall have precedence is 30th May, 1978.

(d) The purpose for which the water is to be used is as set out in Conditional Water Licence 52448.

(e) The maximum quantity of water which may be stored is 10.5 acre feet per annum,

and such additional quantity
as the Engineer may from time to time determine should be allowed for losses.

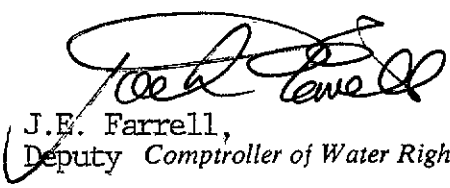
(f) The period of the year during which the water may be stored is the whole year.

(g) The land upon which the water is to be used and to which this licence is appurtenant is
as set out in Conditional Water Licence 52448.

(h) The works authorized to be constructed are dugouts


which shall be located approximately as shown on the attached plan.

(i) The construction of the said works has been completed and the water shall be beneficially used on or before the 31st day of December, 1980.


J.E. Farrell,
Deputy Comptroller of Water Rights.

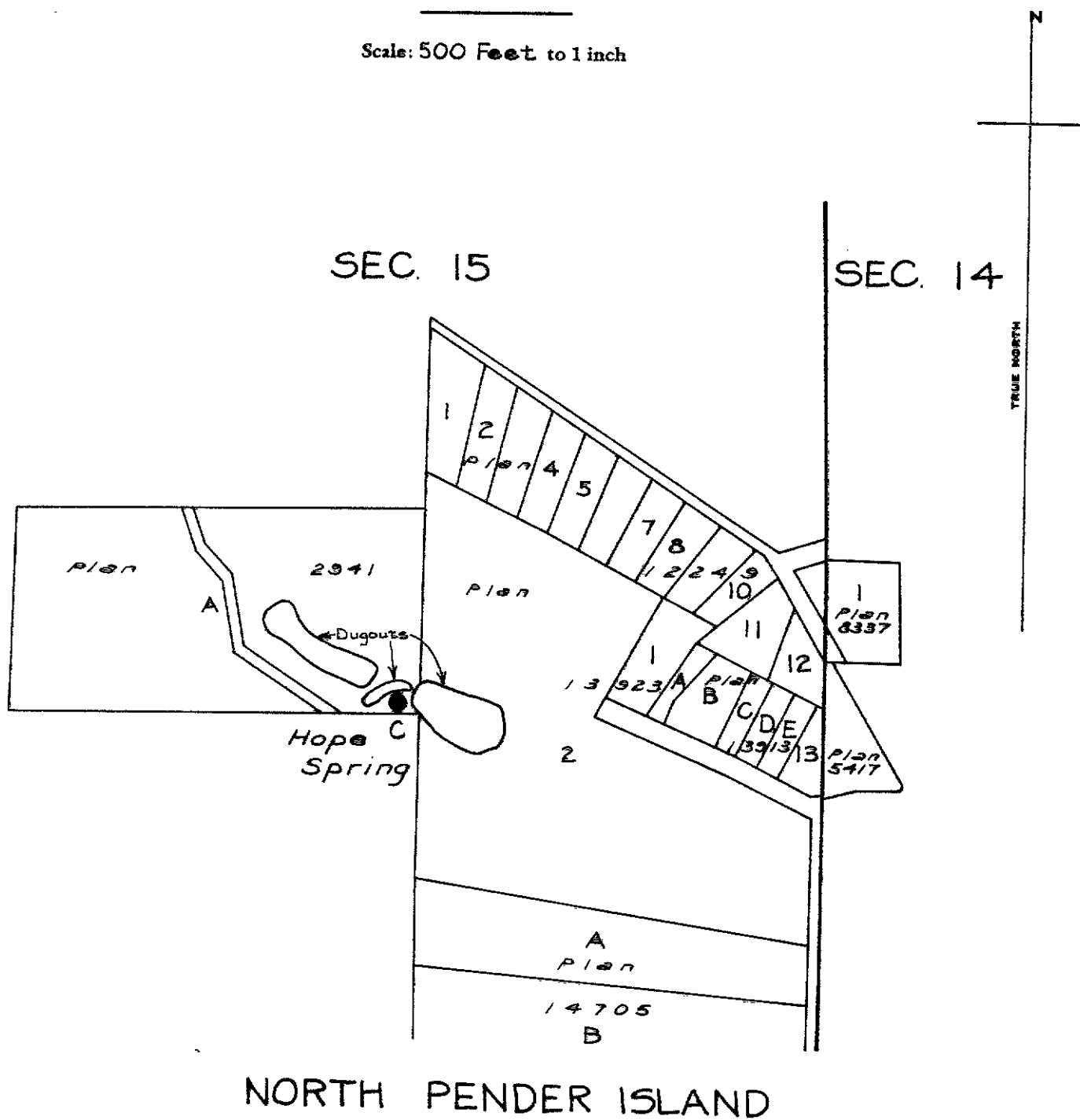
File No. 0364161 Date issued: 5th July, 1979

Conditional Licence No. 52449



VICTORIA WATER DISTRICT COWICHAN DISTRICT

Scale: 500 Feet to 1 inch



LEGEND

Reference Point ●
Ref. Map 92B/14(e) 92 B 074 43

Signature *Joe A. Lewis*
Date 5th July 1979
CL 52449
File 0364161

Shawnigan Precinct
For Diversion See CL 52448