

WATER LICENCE DISPOSITION RECORD

File #: _____ Water Licence #: _____

Stream Name: _____

Date of Disposition: _____

Abandoned

Refused

Cancelled

Expired

Superseded by Licence #/s: _____

Close File?

Yes

No

Noted by: _____ *Date:* _____


(Financial Services Branch Representative)


THE PROVINCE OF BRITISH COLUMBIA—WATER ACT
CONDITIONAL WATER LICENCE

Philip J. and Norlaine E. Bourelle of General Delivery, Sicamous, B.C. V0E 2V0

are hereby authorized to divert and use water as follows:

- (a) The source of the water-supply is Goldwater Spring.
- (b) The point of diversion is located as shown on the attached plan.
- (c) The date from which this licence shall have precedence is 29th January, 1979.
- (d) The purpose for which the water is to be used is domestic.
- (e) The maximum quantity of water which may be diverted is 500 gallons a day, and such additional quantity as the Engineer may from time to time determine should be allowed for losses.
- (f) The period of the year during which the water may be used is the whole year.
- (g) The land upon which the water is to be used and to which this licence is appurtenant is Lot 8 of Section 30, Township 21, Range 7, West of the 6th Meridian, Plan 11555.
- (h) The works authorized to be constructed are diversion structure, ditch, pump and pipe, which shall be located approximately as shown on the attached plan.
- (i) The construction of the said works has been completed and the water shall be beneficially used on or before the 31st day of December, 1982.
- (j) This licence authorizes the use of water for domestic purpose in one dwelling located approximately as shown on the attached plan.



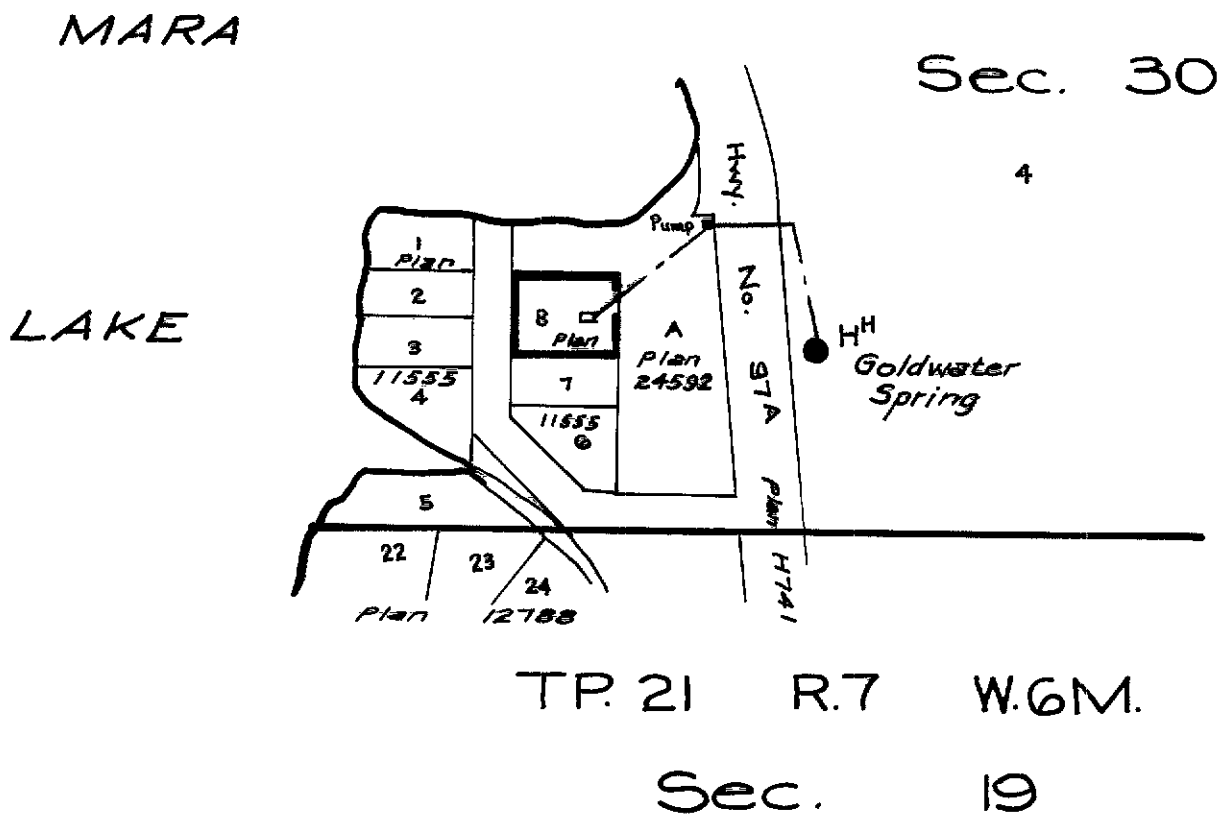
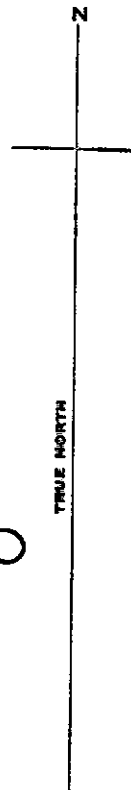

J.E. Farrell,
Deputy Comptroller of Water Rights.

File No. 0365111 Date issued: 19th March, 1981 Conditional Licence 55225



VERNON WATER DISTRICT
KAMLOOPS DIVISION OF YALE DISTRICT

Scale: 300 Feet to 1 Inch



LEGEND

- Point of Diversion ●
- W.R. Map 8525^B 3860B
- Pipe & Ditch ————

The boundaries of the land to which this licence is appurtenant are shown thus: —————
Within Sicamous Waterworks District

Signature: *Joe D. Lowell*

Date 19th Mar. 1981

CL 55225
File 0365111

Sicamous Precinct.